



COMUNE DI PIAZZOLA SUL BRENTA
Viale Silvestro Camerini 3 - Piazzola Sul Brenta (PD)



CONSORZIO DI BONIFICA BRENTA
Riva IV Novembre 15 - Cittadella (PD)

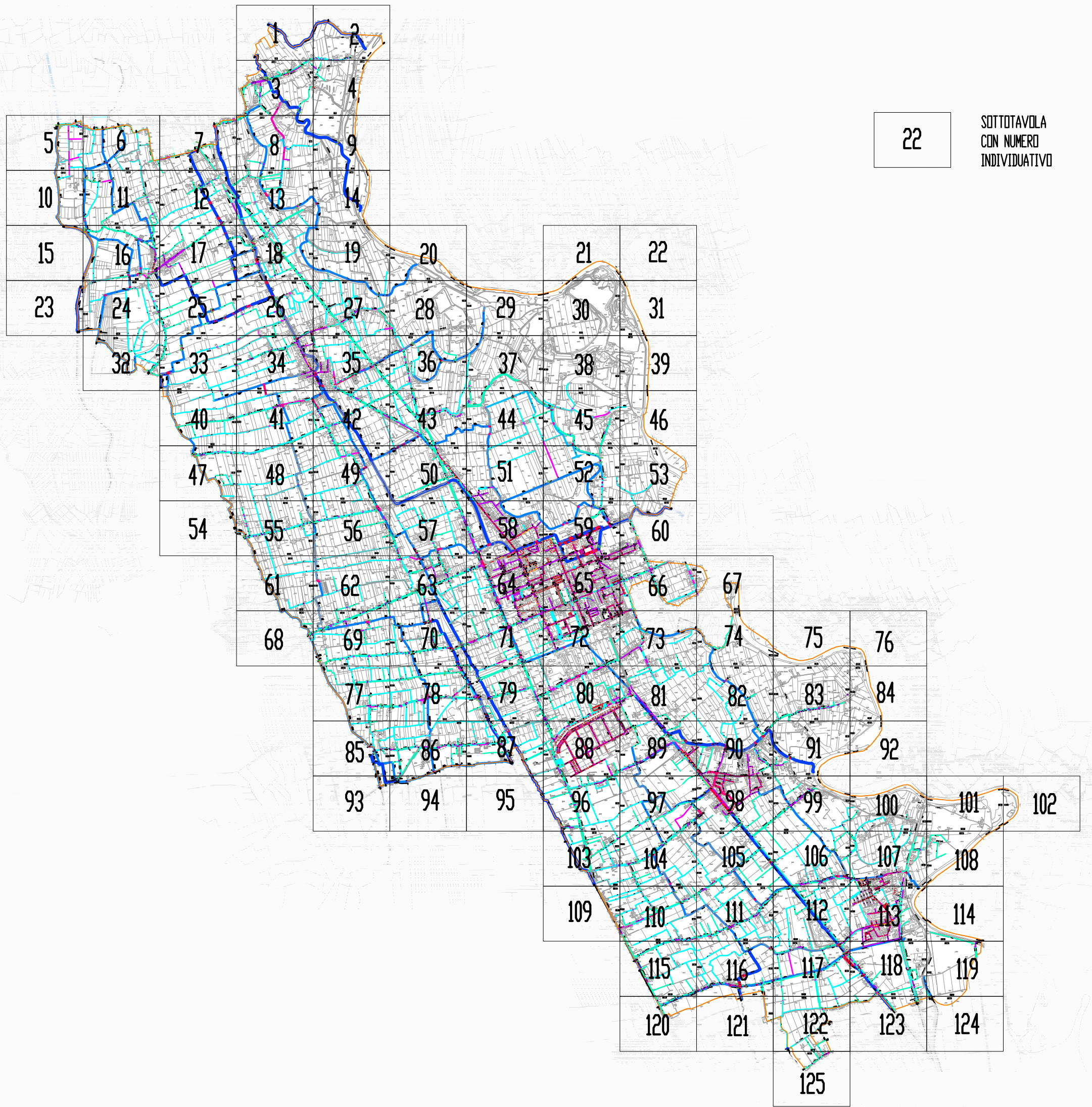
PIANO COMUNALE DELLE ACQUE

(CON PROGRAMMAZIONE DEGLI INTERVENTI)

DI

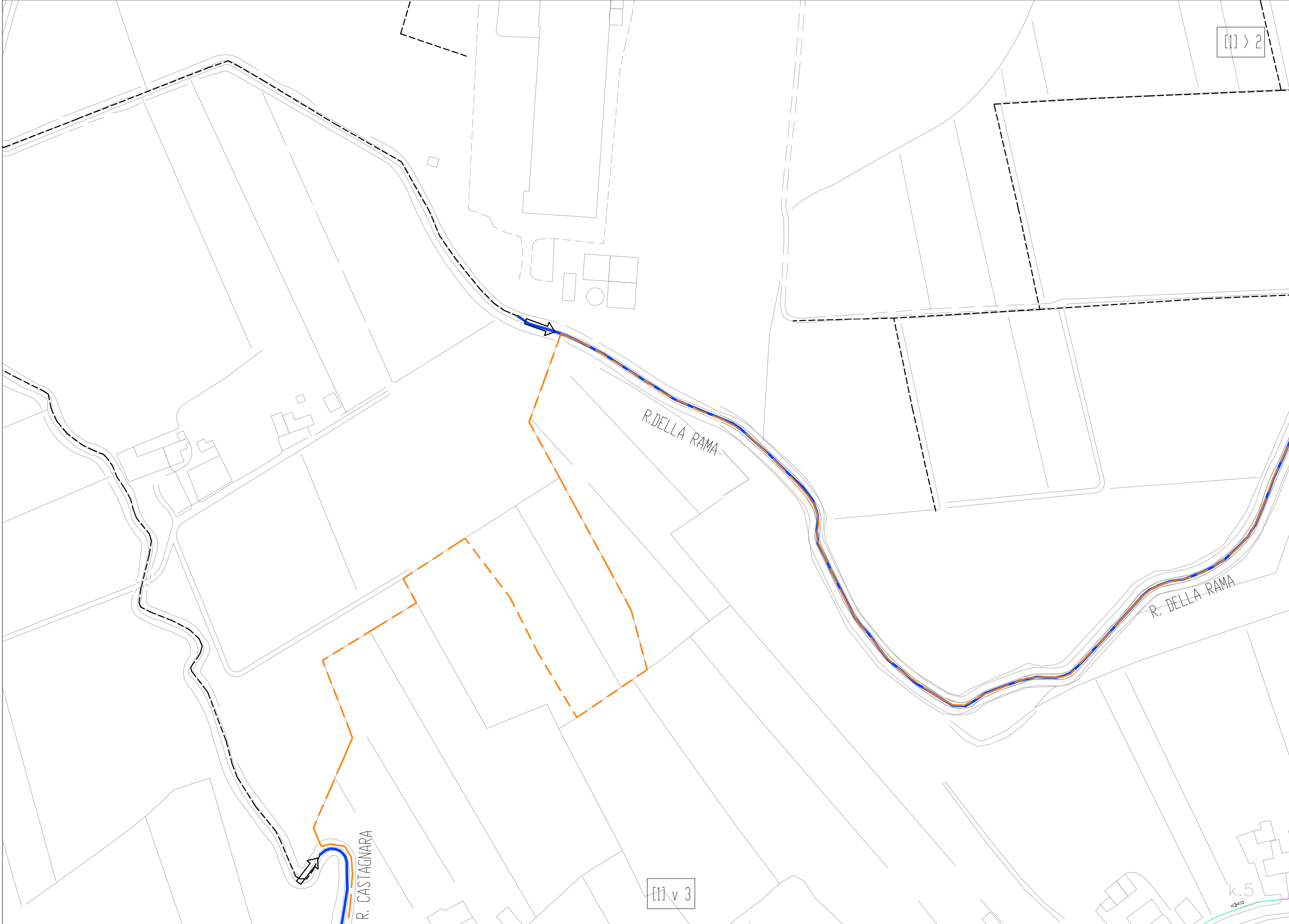
PIAZZOLA SUL BRENTA

REVISIONE	DATA	MOTIVO	SCALA 1:2.000
03	09/2013	Terza emissione	U.M.
02	11/2012	Seconda Emissione	COD. ELAB. B3,PLT
TITOLO ELABORATO RETE IDROGRAFICA MINORE			CODICE ELABORATO B3
ESEGUITO	VERIFICA TECNICA	VERIFICA SICUREZZA	APPROVATO
G.R.	G.R./G.Z.	G.R./G.Z.	G.Z.
			IL PROGETTISTA Giuliano Zen ingegnere sede legale: 31037 Loria TV - via Cantoni di Sotto 35/a tel. 0423470471 - fax 0423470471 C.F. ZNEGLN59L21C111V - P.I. 01886560265
			Riproduzione vietata - Legge n° 633 del 22/04/1941 e successivi aggiornamenti

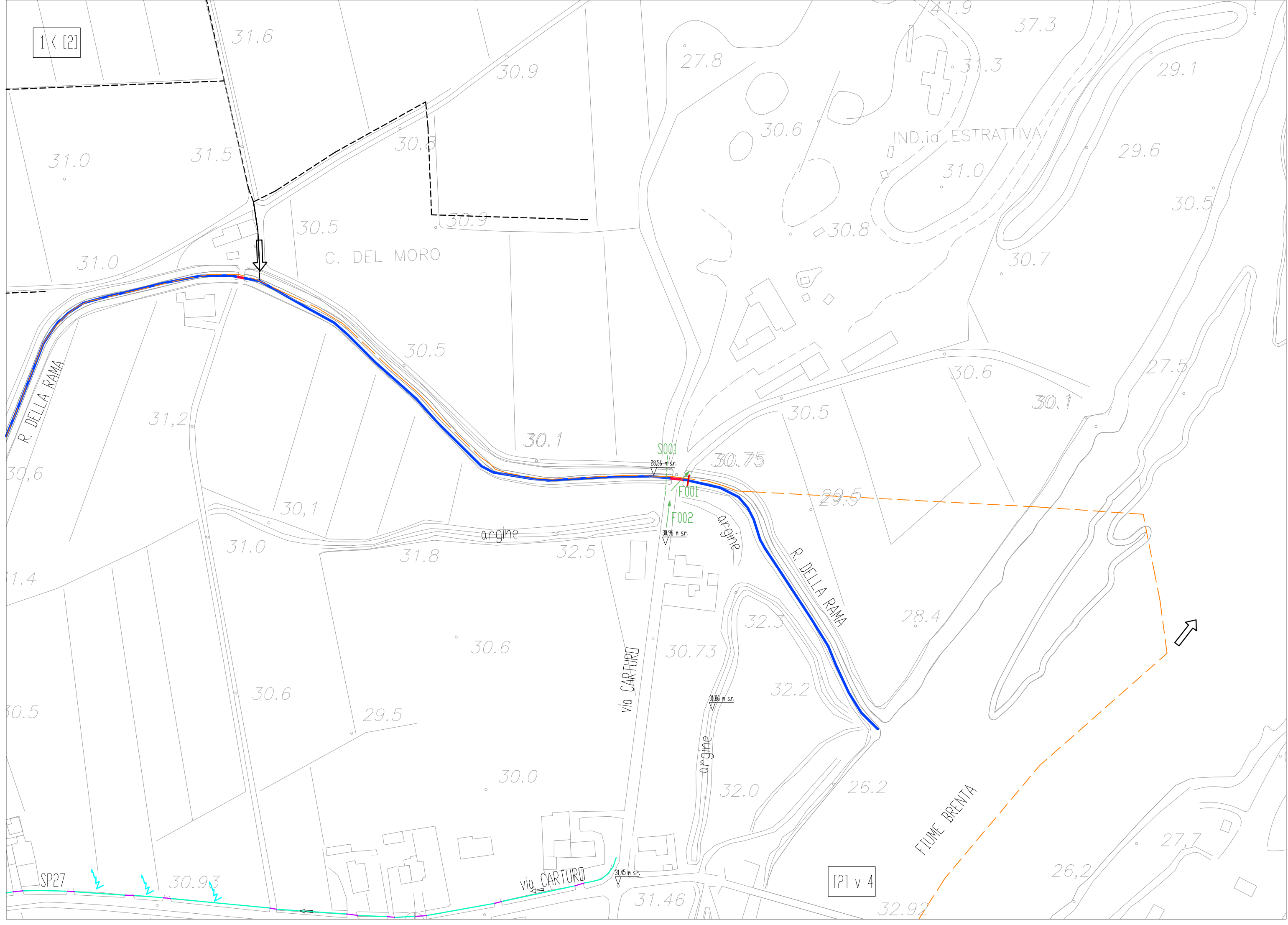


22

SOTTOTAVOLA
CON NUMERO
INDIVIDUATIVO



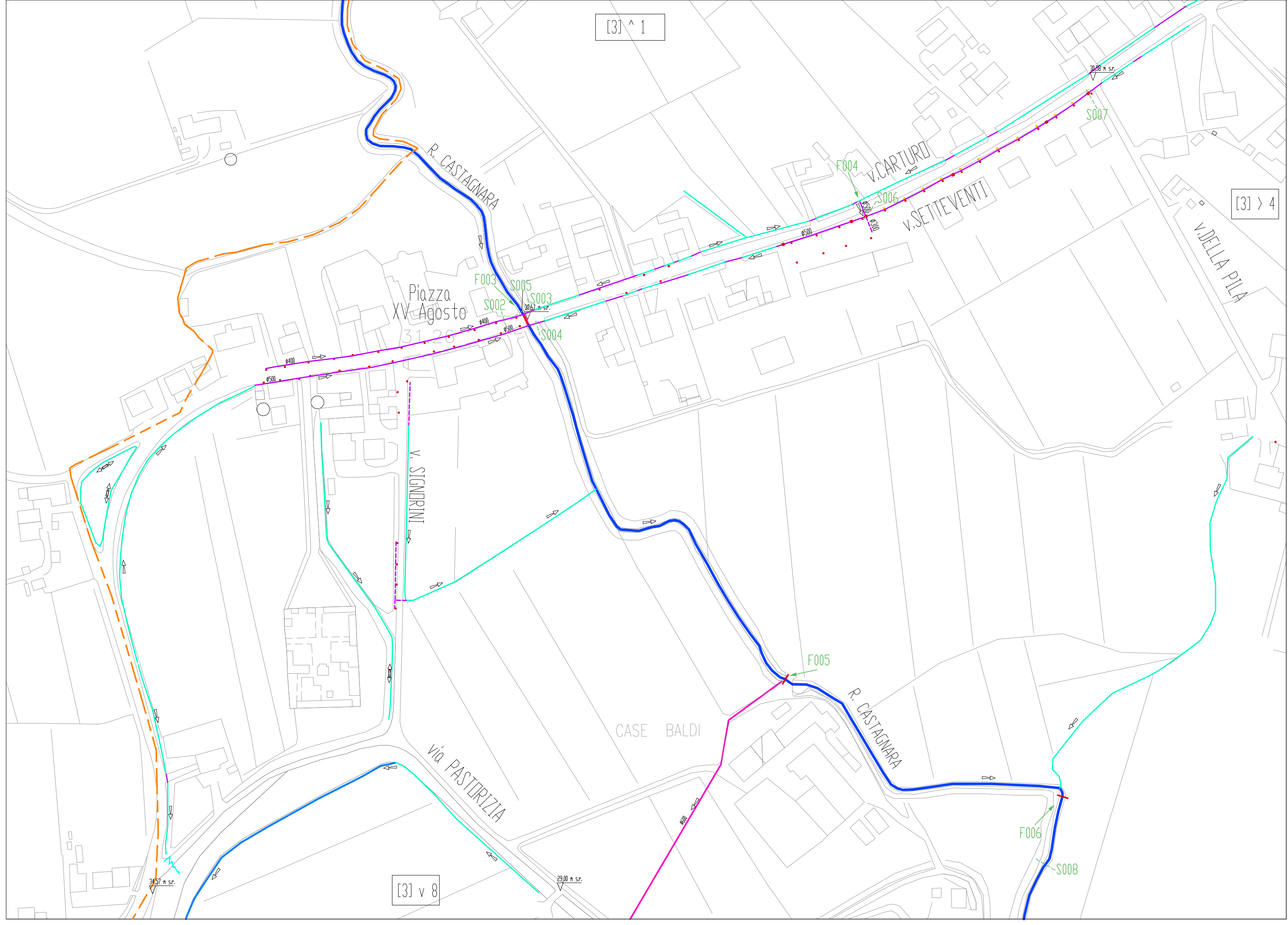
1 < [2]

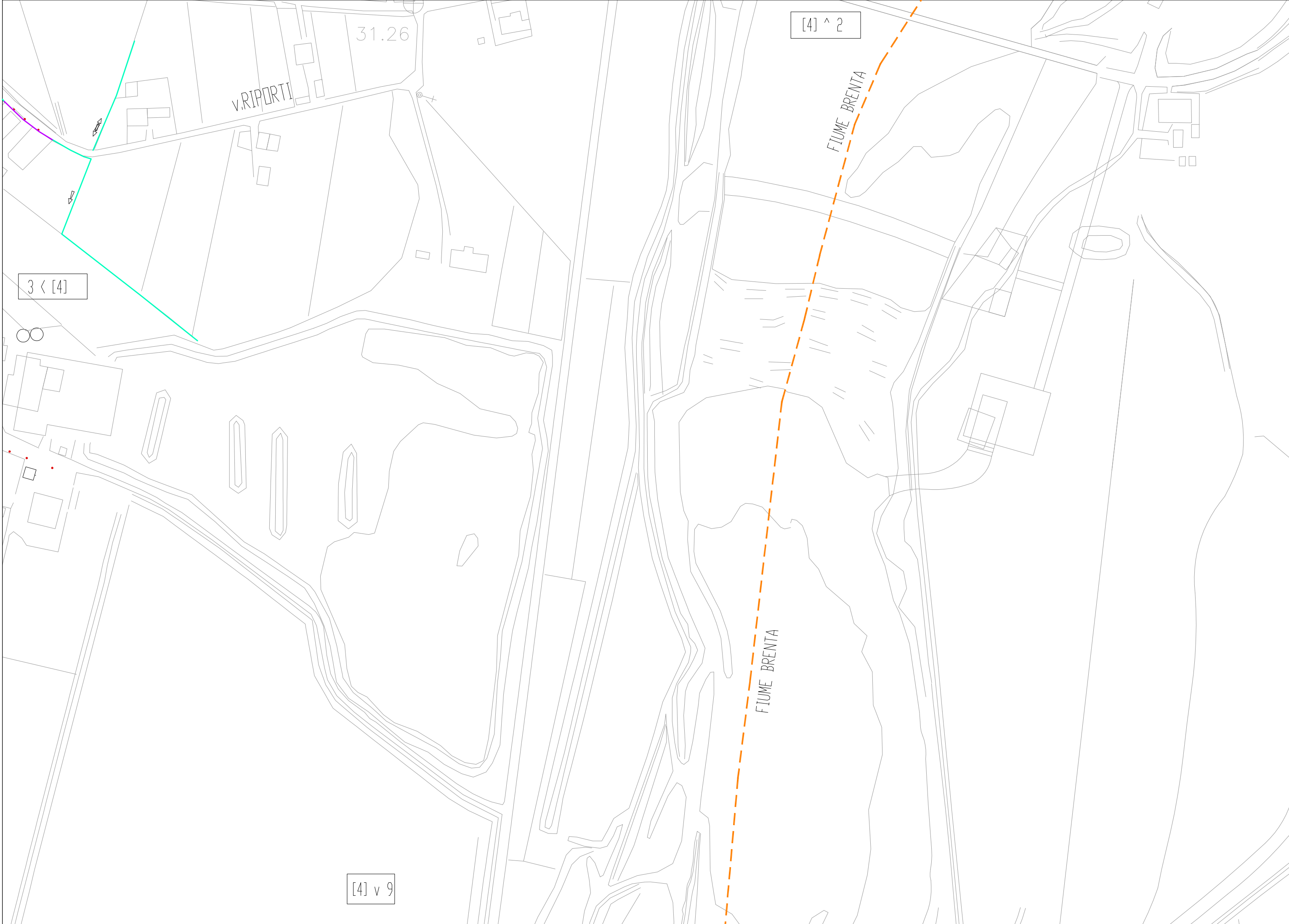


[3] ^ 1

[3] > 4

[3] v 8





31.26

v. RIPORTI

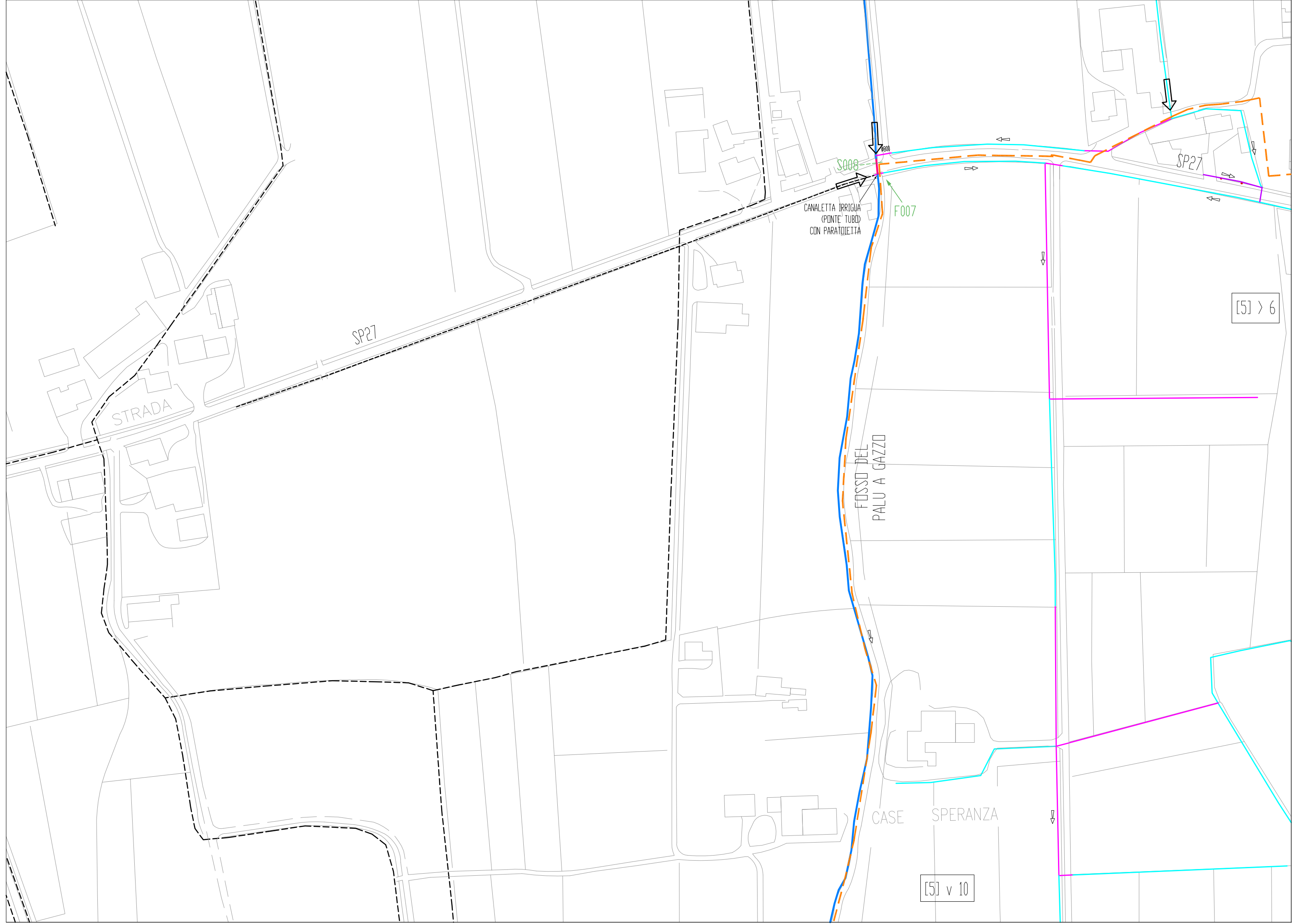
[4] ^ 2

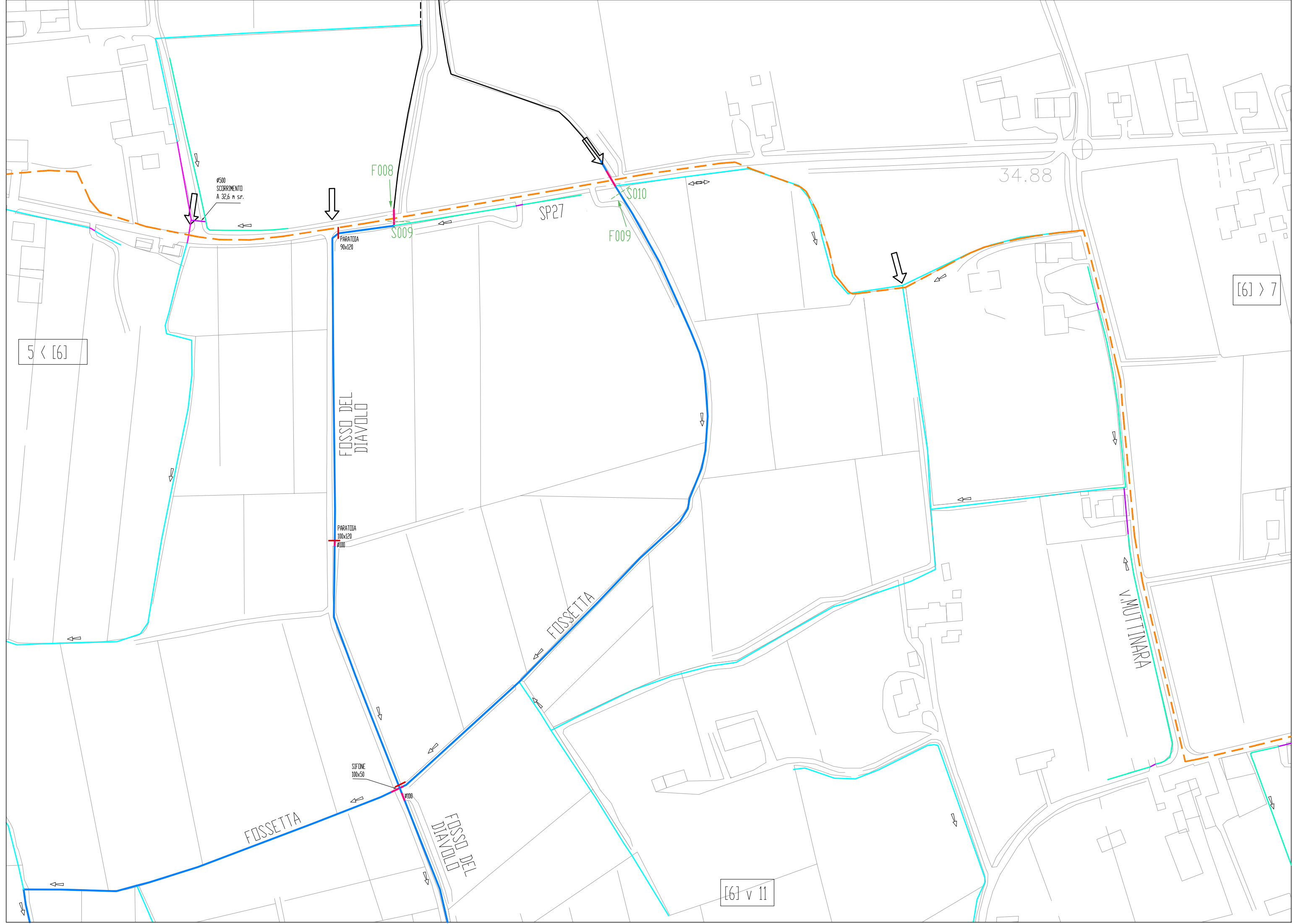
FIUME BRENTA

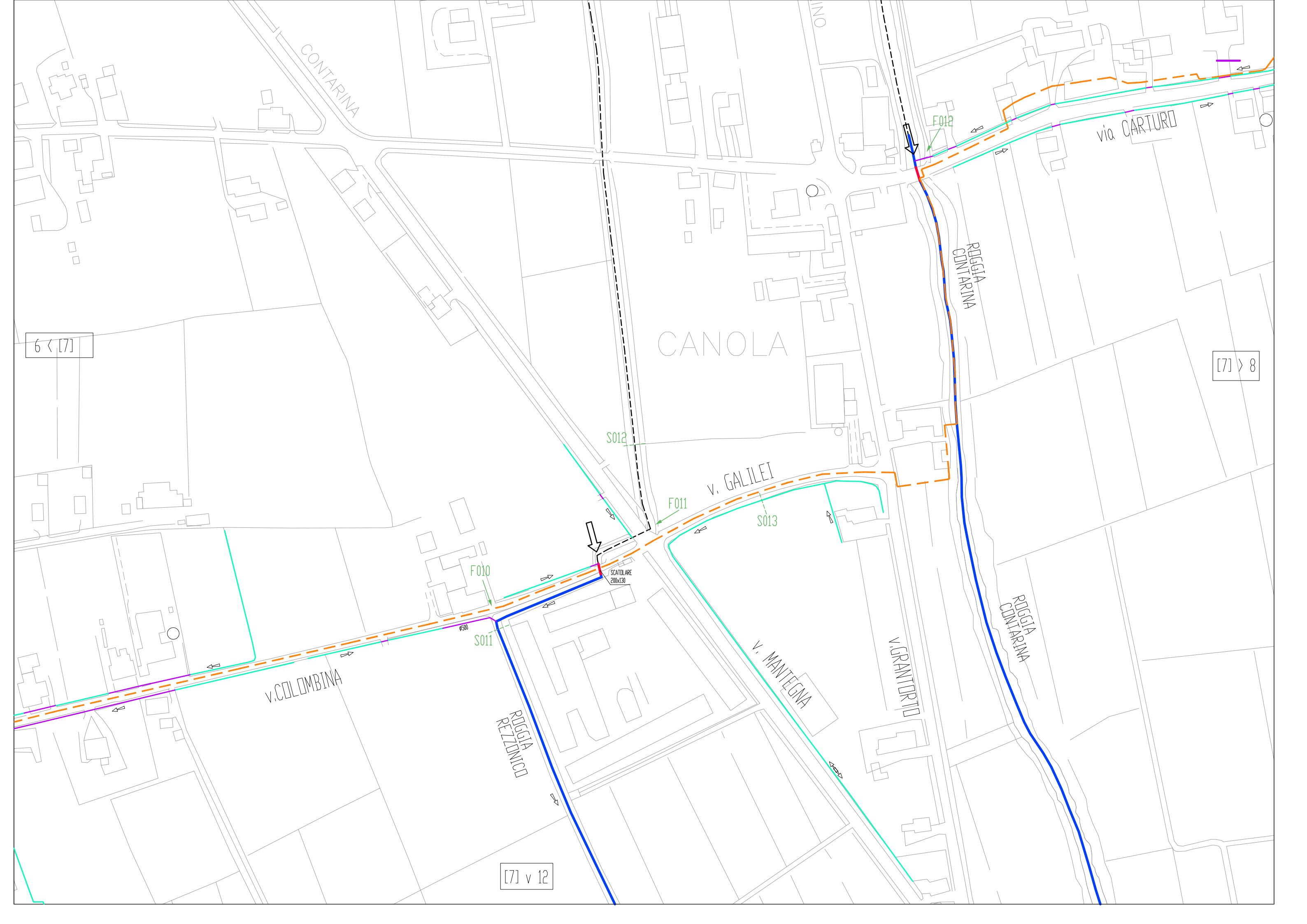
3 < [4]

[4] v 9

FIUME BRENTA







CONTARINA

via CARTURO

CANOLA

v. GALILEI

v. MANTEGNA

v. GRANITRIDO

RUGGIA CONTARINA

RUGGIA REZZONICO

6 < [7]

[7] > 8

[7] v 12

F012

S012

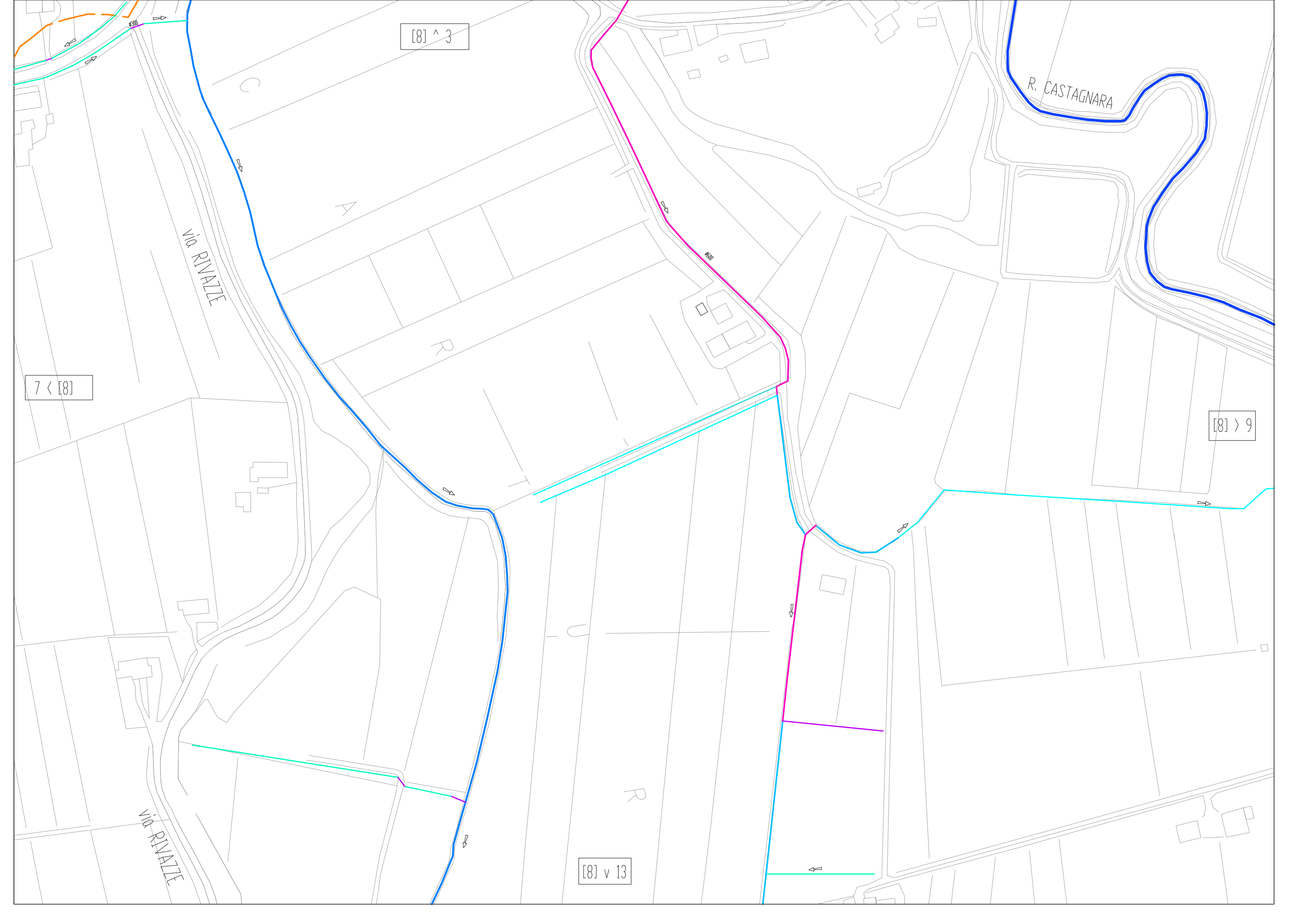
F011

S013

F010

S011

SCATOLARE 200x130



[8] ^ 3

7 < [8]

[8] > 9

[8] v 13

Via RIVAZZE

Via RIVAZZE

R. CASTAGNARA

A

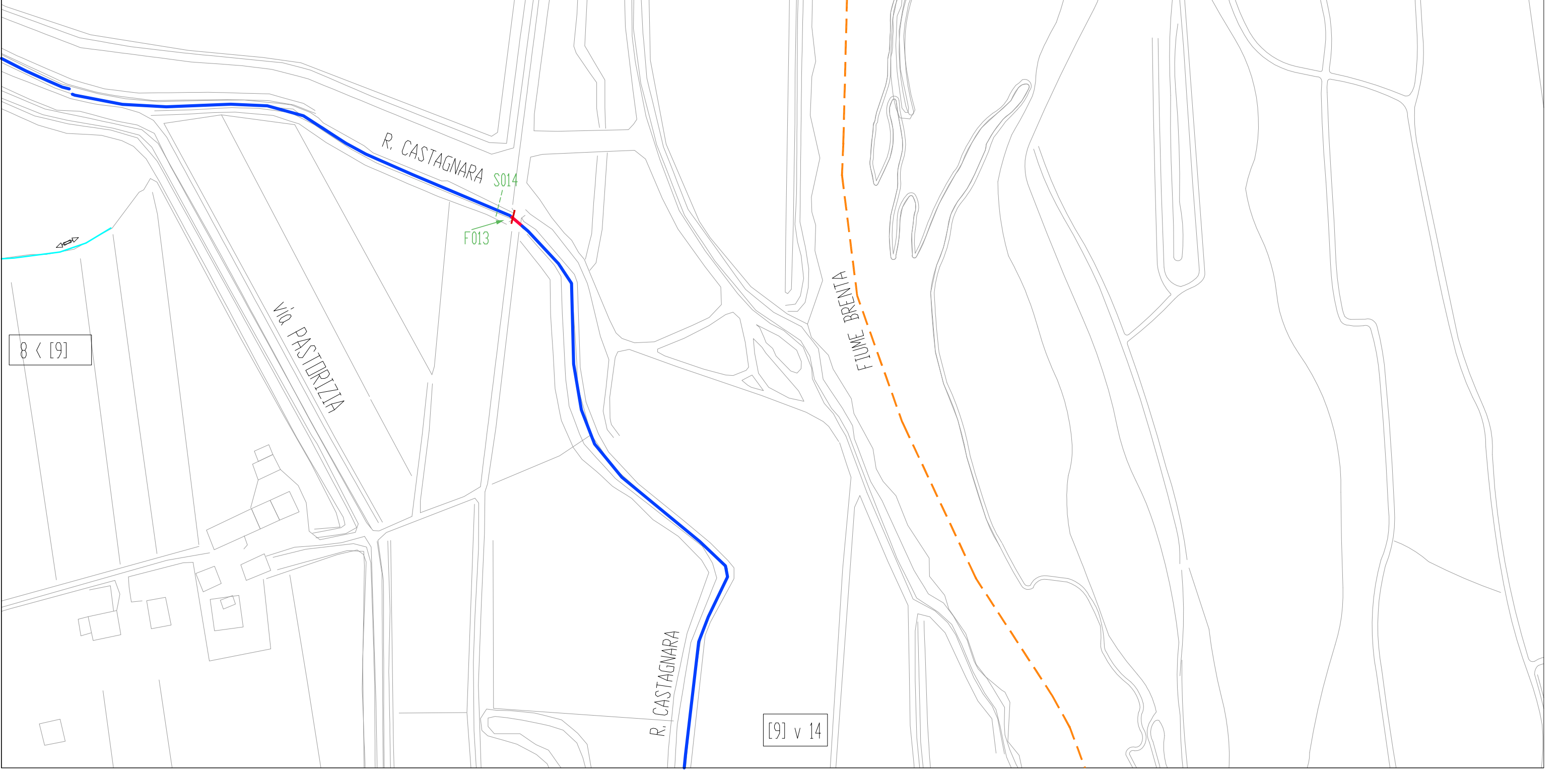
R

R

C

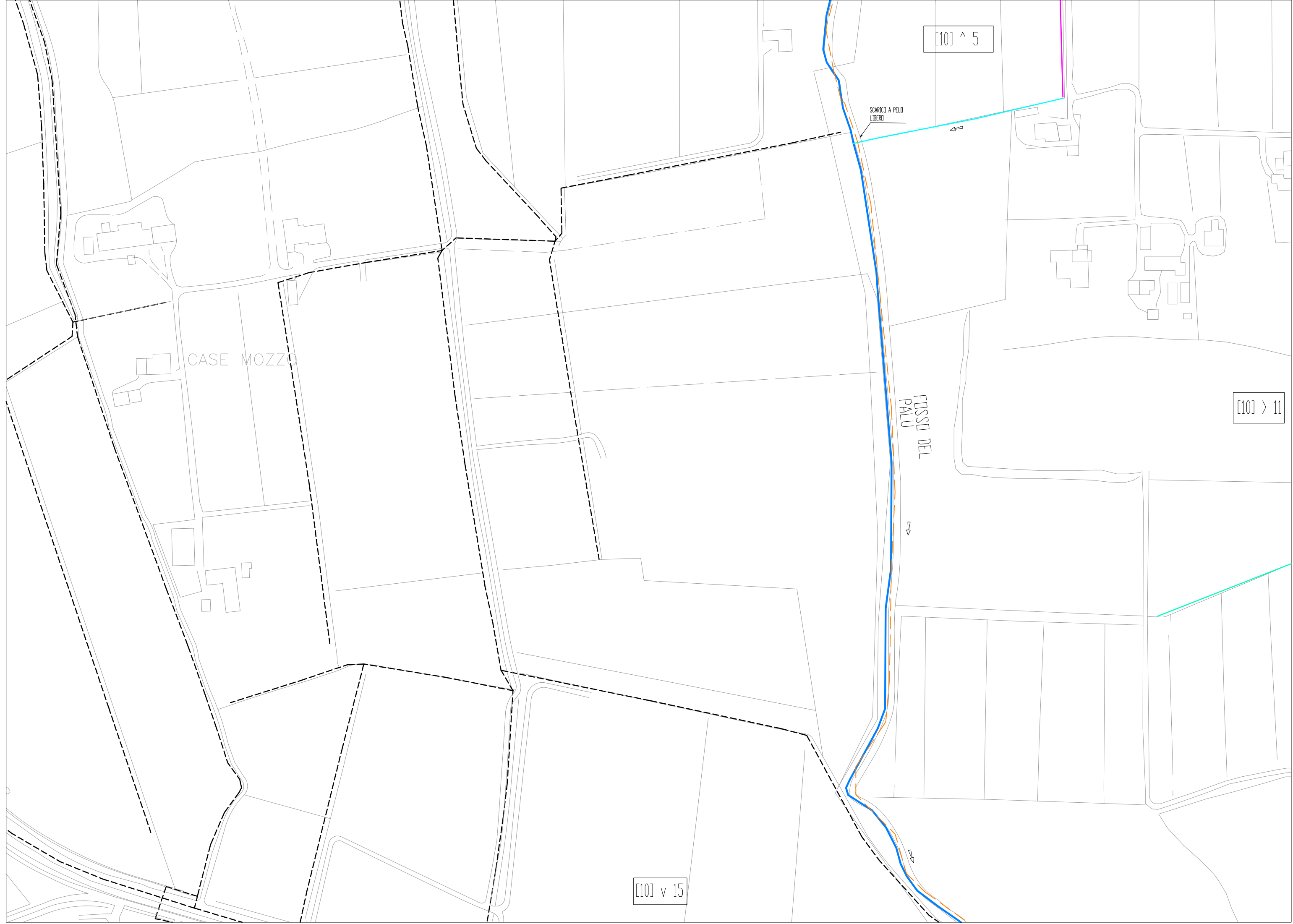
U

[9] ^ 4



8 < [9]

[9] v 14



[10] ^ 5

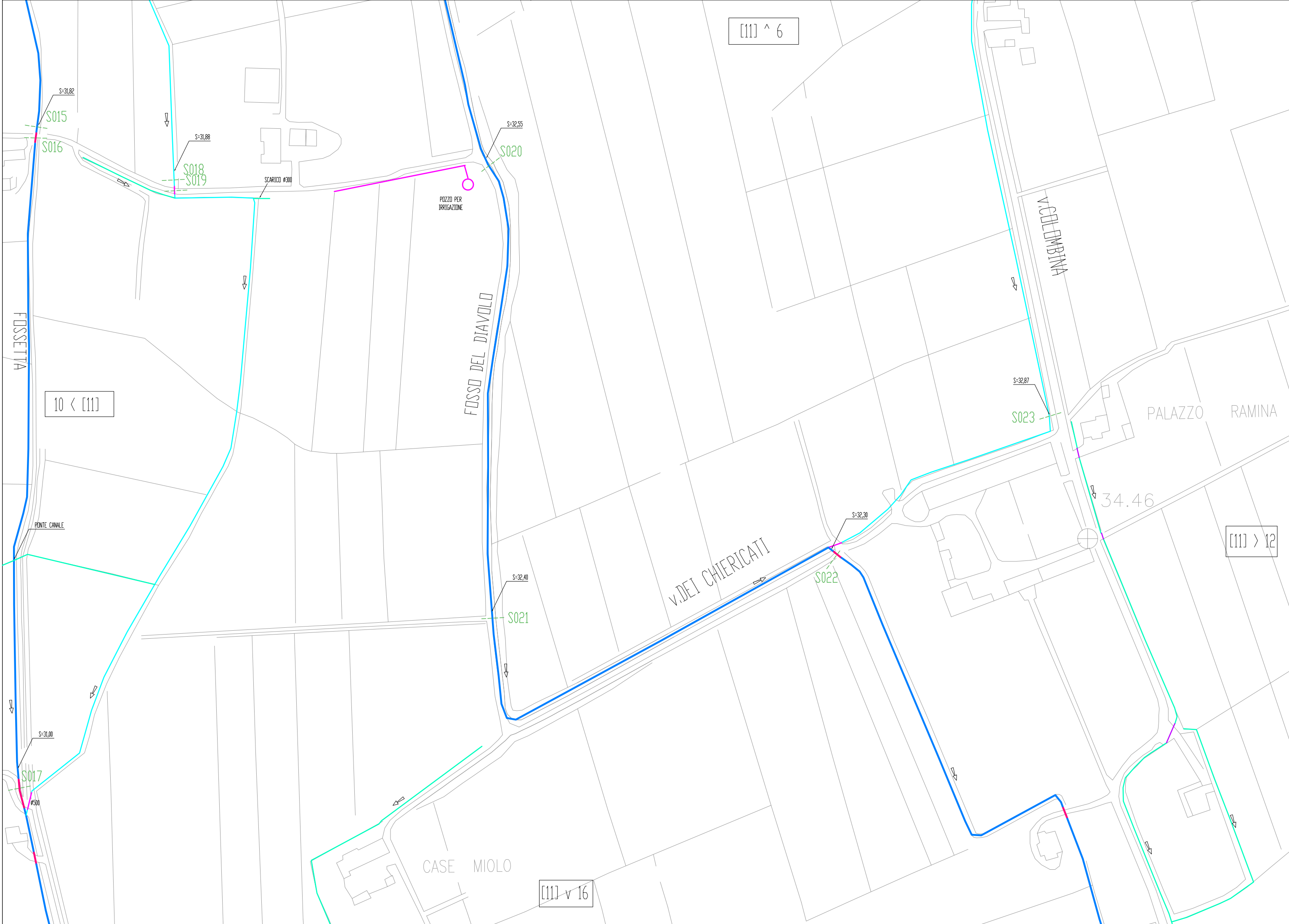
SCARICO A PELO LIBERO

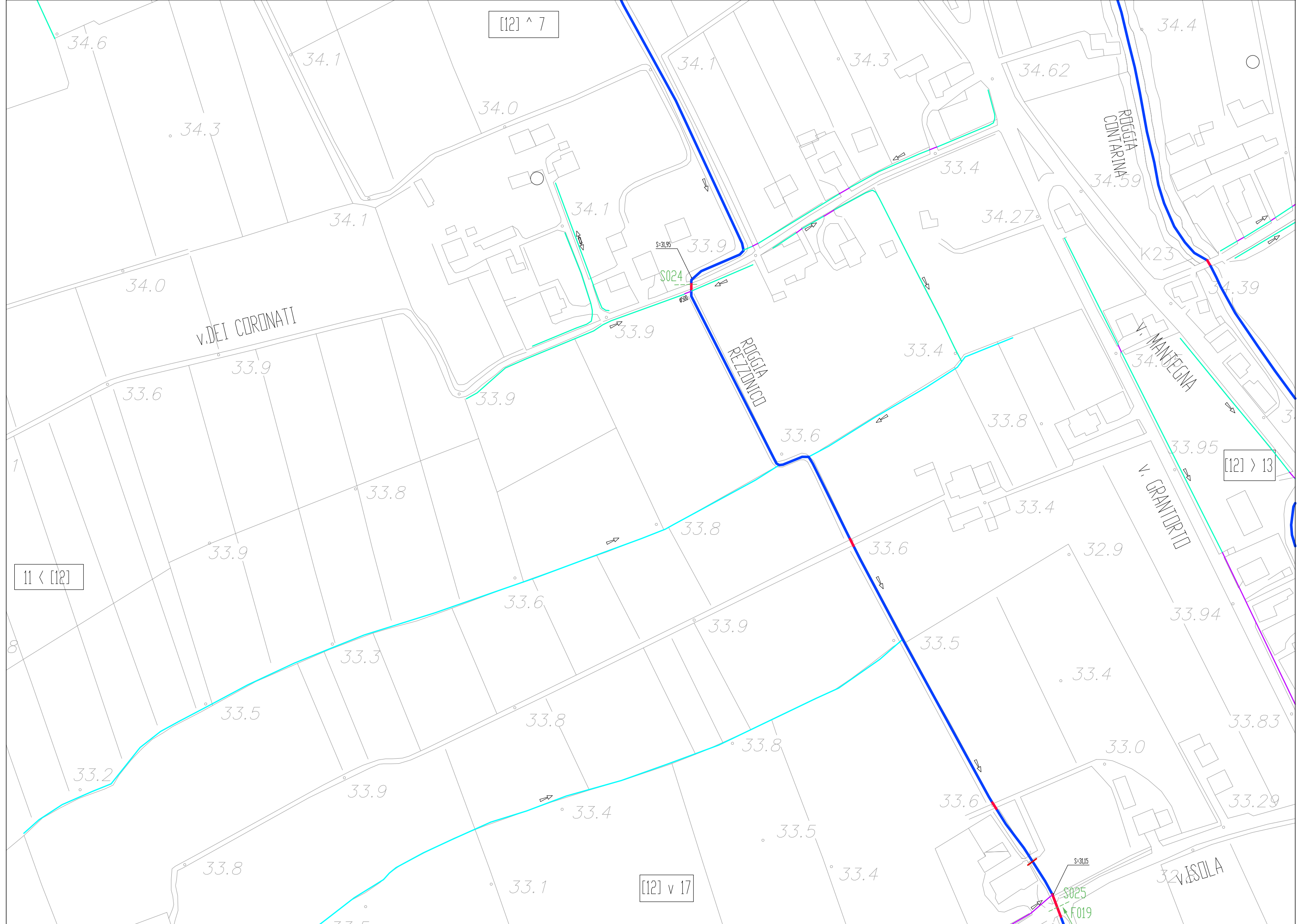
CASE MOZZO

FOSSO DEL PALU

[10] > 11

[10] v 15





[13] ^ 8

S=25,55

S026

S027

Ø400

CASE RODIGHIERO

B. CASTAGNARA

SCUDO
CARTURO

Via Rive

[13] > 14

12 < [13]

S=30,78

V. MANTEGNA

INTASATO
(NON ATTIVO)

S=24,85

S028

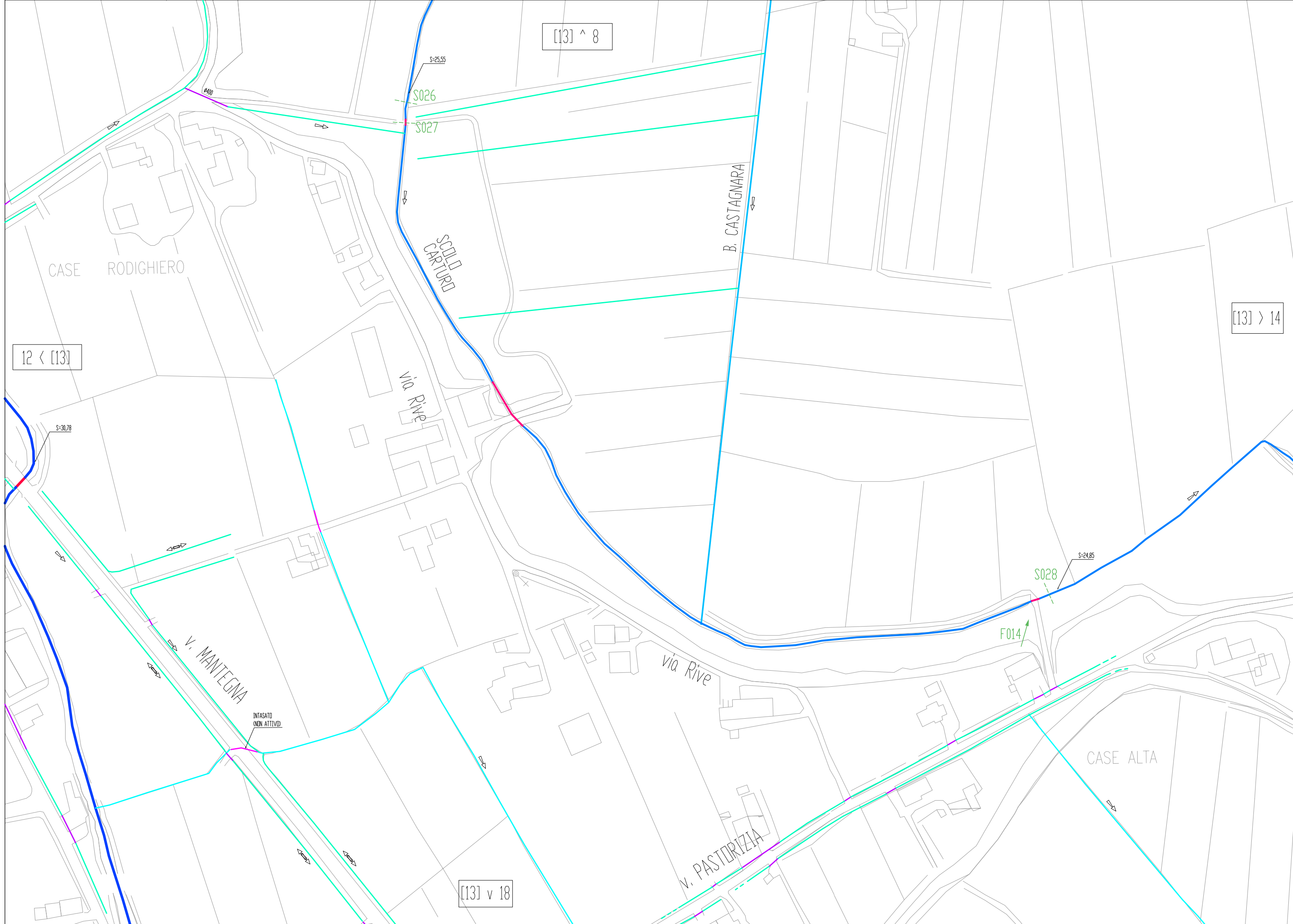
F014

via Rive

CASE ALTA

V. PASTERIZIA

[13] v 18



13 < [14]

[14] ^ 9

V. PASTORIZIA

R. CASTAGNARA

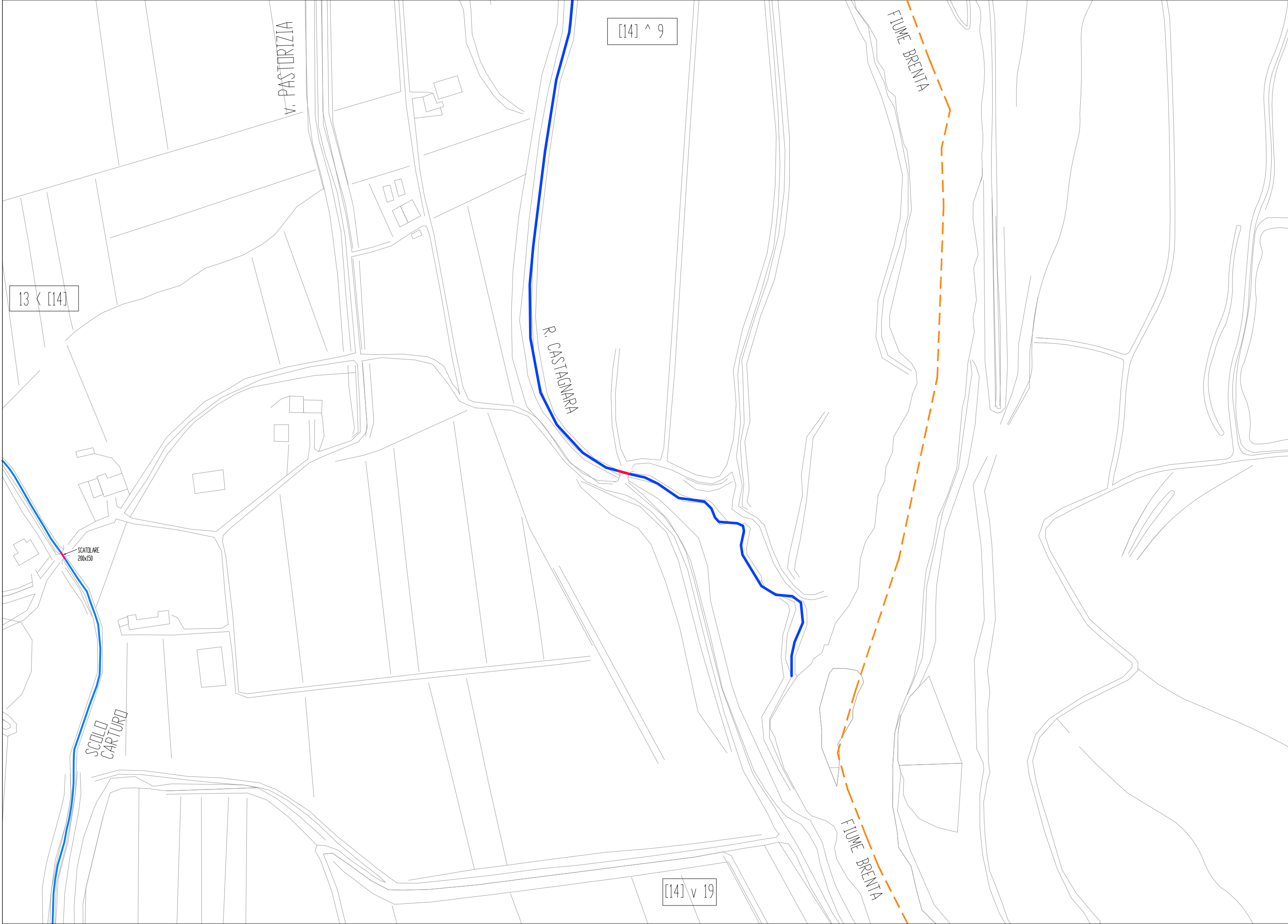
FIUME BRENTA

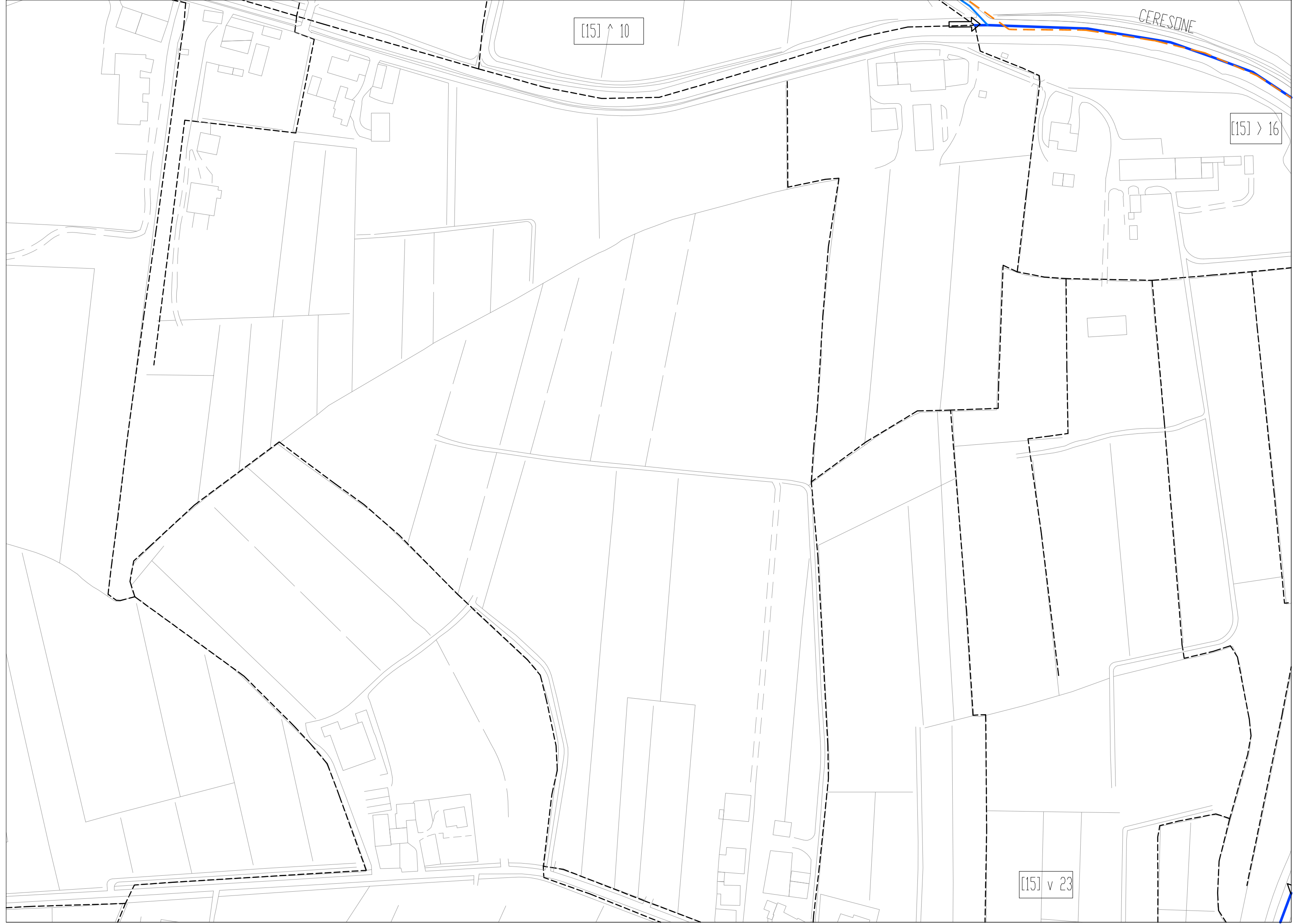
SCATOLARE
200x150

SCALO
CARTURO

FIUME BRENTA

[14] v 19



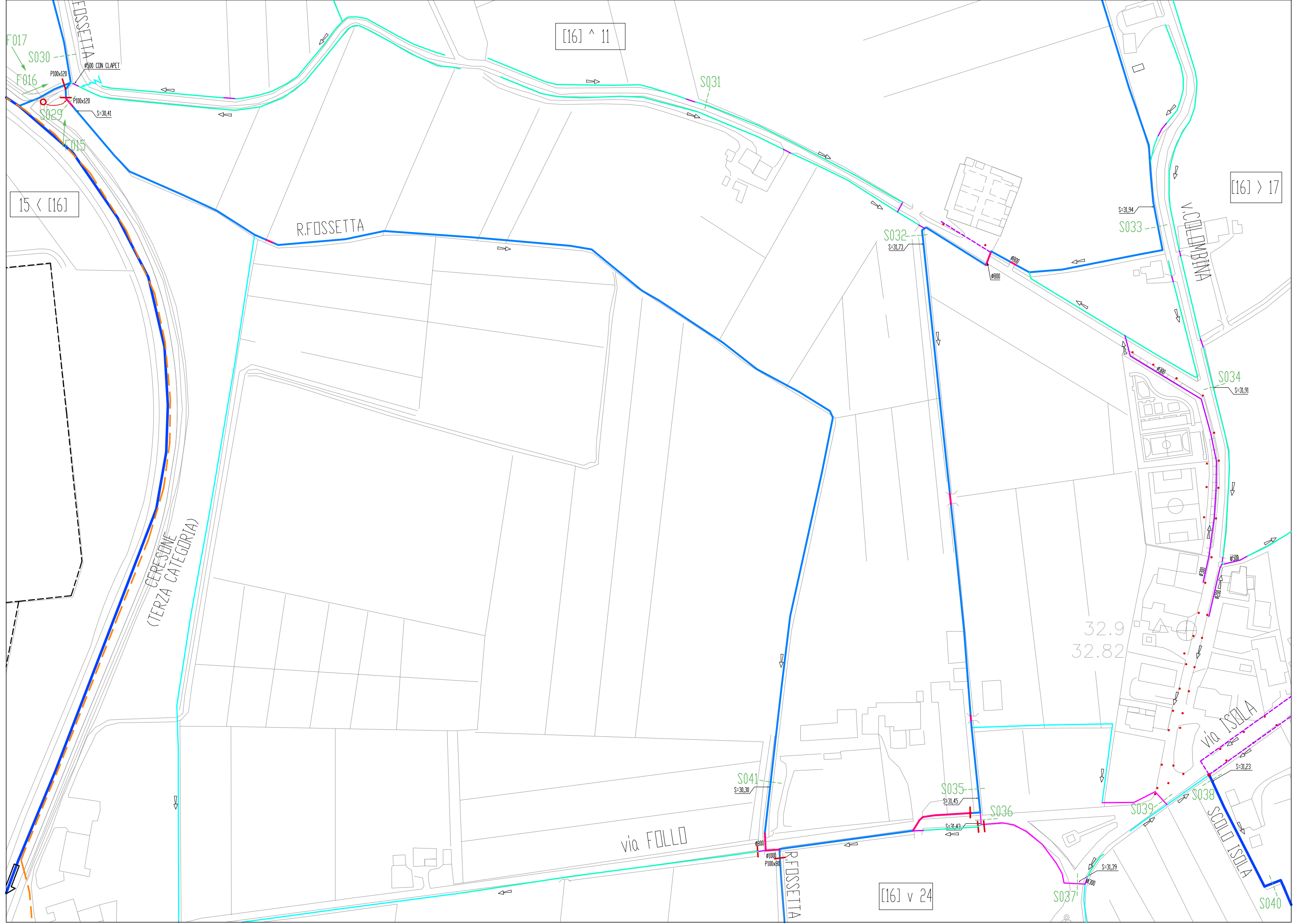


[15] ^ 10

[15] > 16

CERESINE

[15] v 23



[16] ^ 11

[16] > 17

15 < [16]

[16] v 24

R.FOSSETTA

CERESINE
(TERZA CATEGORIA)

via FOLLO

VIA ISOLA

SOLA ISOLA

V. COLEMBINA

32.9
32.82

F017
S030
F016
P100x120
S029
F015
P100x120
S=30.41

S031

S032
S=31.73

S=31.94

S033

S034

S=31.91

S041

S=30.30

S035

S=31.45

S036

S=31.43

S039

S038

S=31.23

S037

S=31.39

S040

P100x80

P100x60

P80

P60

P80

P60

P80

P60

P80

P60

P80

P60

P80

P60

P80

P60

[17] ^ 12

SP.94

v.Traversa

ROGGIA
REZZONICO

16 < [17]

F018

VIA ISELA

SCALO ISELA

[17] > 18

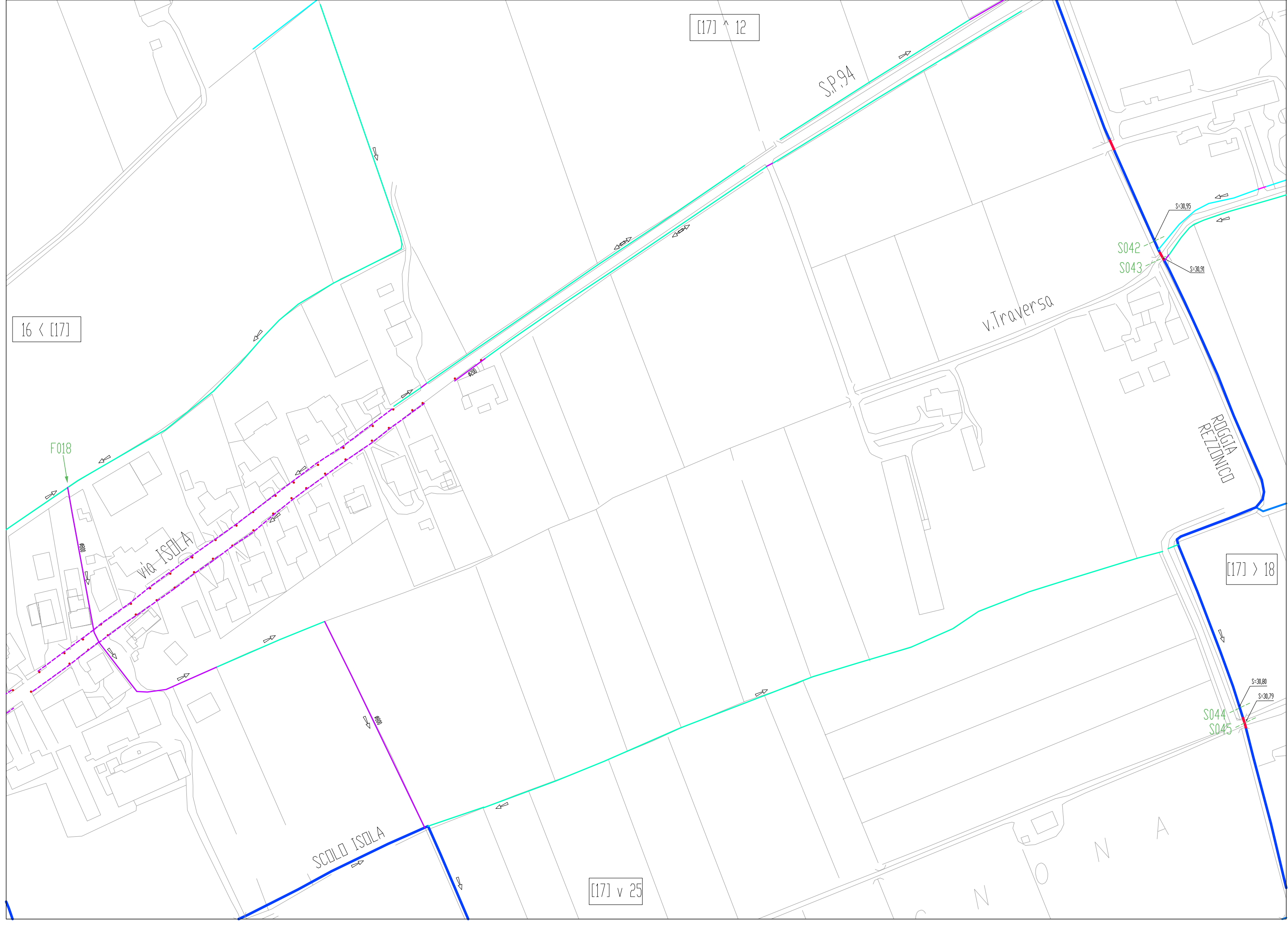
S044
S045

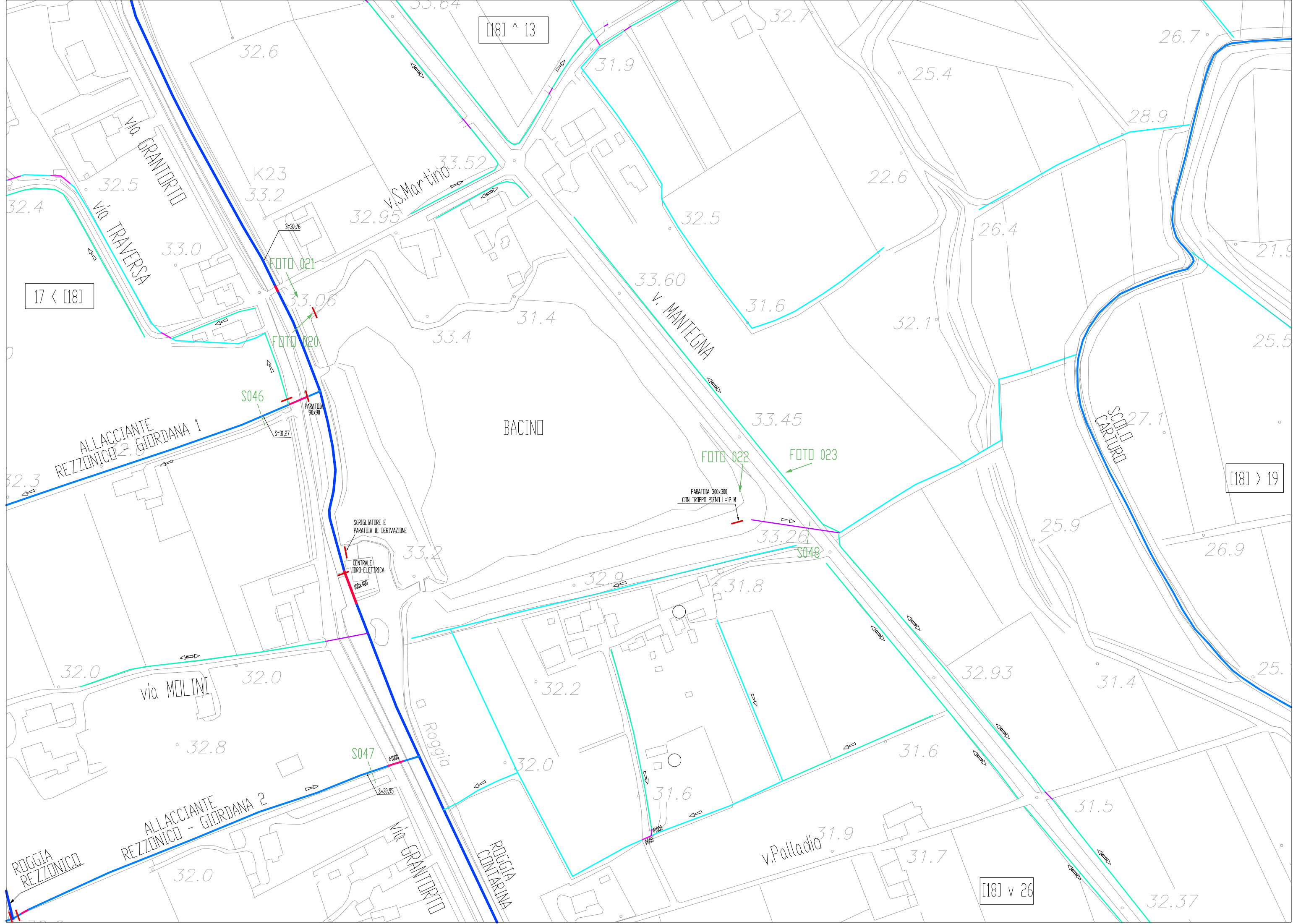
S042
S043

[17] v 25

S=30,80
S=30,79

S=30,95
S=30,91





[19] ^ 14

SCOLO
CARTURO

FIUME BRENTA

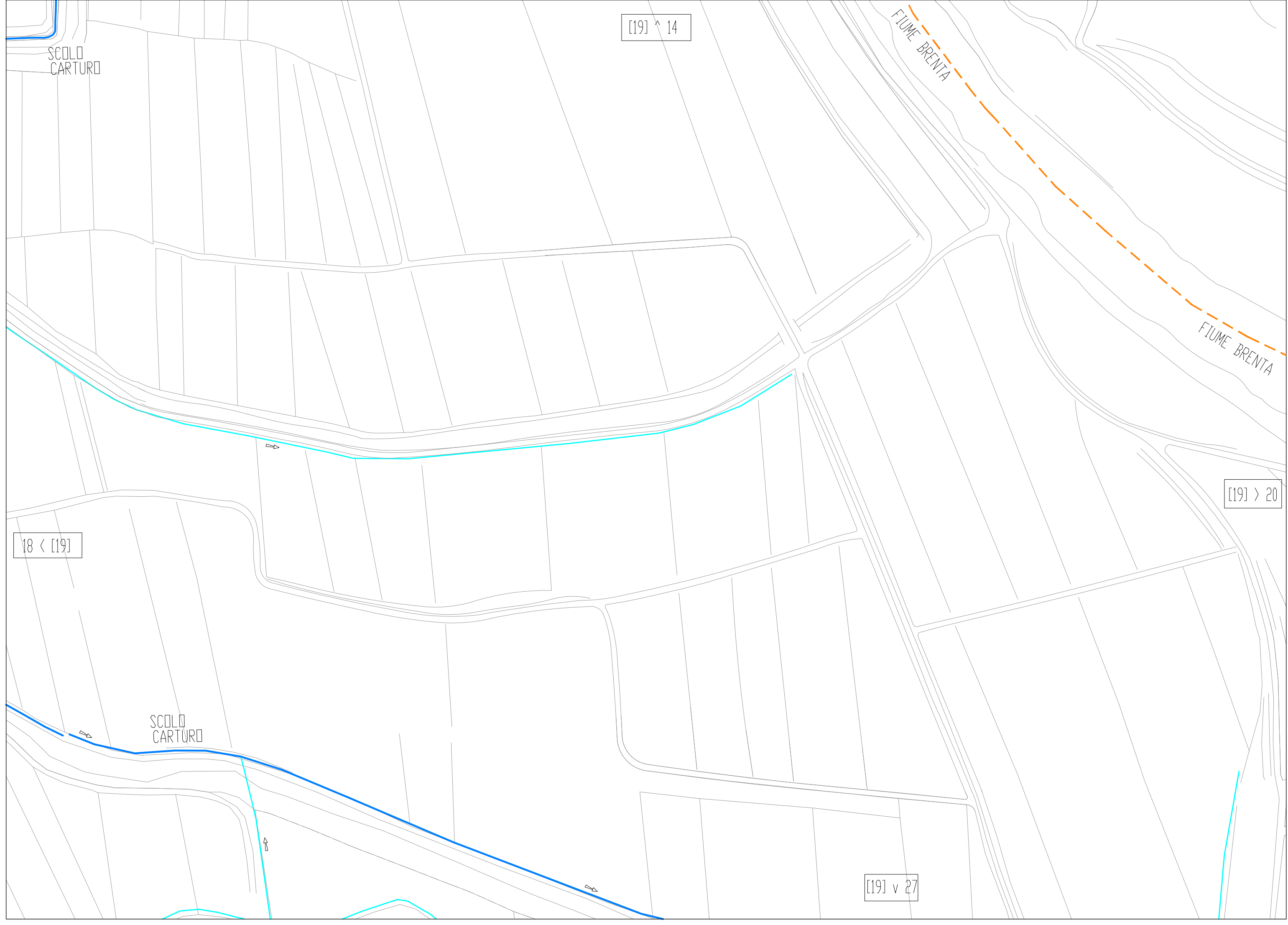
FIUME BRENTA

[19] > 20

18 < [19]

SCOLO
CARTURO

[19] v 27





FIUME BRENTA

19 < [20]

SCOLDO
CARTURO

[20] v 28

FIUME BRENTA



[21] v 30

[21] > 22

FIUME BRENTA

FIUME BRENTA

C. DORO

PERSEGARA

C. FAGAN

21 < [22]

[22] v 31

FIUME BRENTA





[23] ^ 15

FOLLO

CERESINE
(TERZA CATEGORIA)

via FOLLO

CASE MIGLIORANZA

[23] > 24

via FOLLO

[24] ^ 16

PONTECELLO IN COTTO
ASSIMILABILE Ø100

[24] > 25

23 < [24]

R.FOSSETTA REZZONICO

V. Sega
S.P.25

S049

ROGGIA
FOSSETTA-REZZONICO

ROGGIA
FOSSETTA-REZZONICO

[24] v 32





24 < [25]

[25] ^ 17

[25] > 26

[25] v 33

SCOLO ISOLA

SCOLO ISOLA

ROGGIA REZZONICO

ROGGIA REZZONICO

ROGGIA REZZONICO

SCOLO ISOLA

v. Grantorto

NON C'E' PONTE

S051

S052

S054

S055

S053

S056

S050

F024

F025

SIFONE Ø600

v. Segna

NON C'E' PONTE

S=30,10

S=30,10

S=30,05

Ø300

Ø300

Ø400

Ø800

Ø800

↗

↗

↗

↗

↗

↗

↗

↗

↗

↗

↗

↗

↗

↗

↗

↗

↗

↗

↗

↗

↗

↗

↗

↗

↗

↗

↗

↗

↗

↗

↗

↗

↗

↗

↗

↗

↗

↗

↗

↗

↗

↗

↗

↗

↗

↗

↗

↗

↗

↗

↗

↗

↗

↗

↗

↗

↗

VILLA PALLADIANA

[26] ^ 18

25 < [26]

v. Palladio

v. PRESINA

v. Palladio

F026

[26] > 27

v. Grantorto (laterale)

v. Grantorto

RIGGIA
CENTARINA

SCALO ISOLA

S057

S=29,95

C. TECCHIO

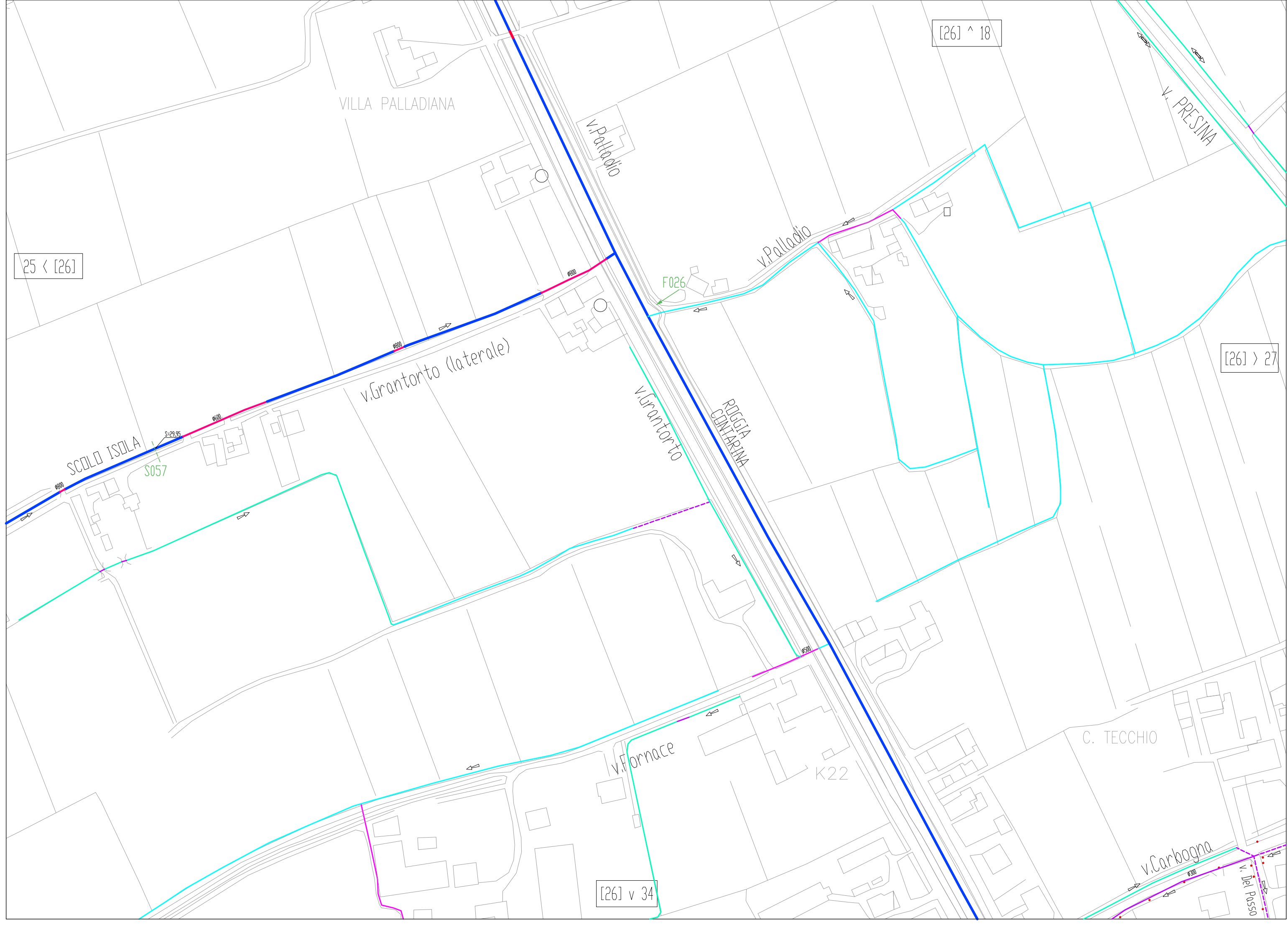
v. Fornace

K22

[26] v 34

v. Carbogna

v. Del Passo

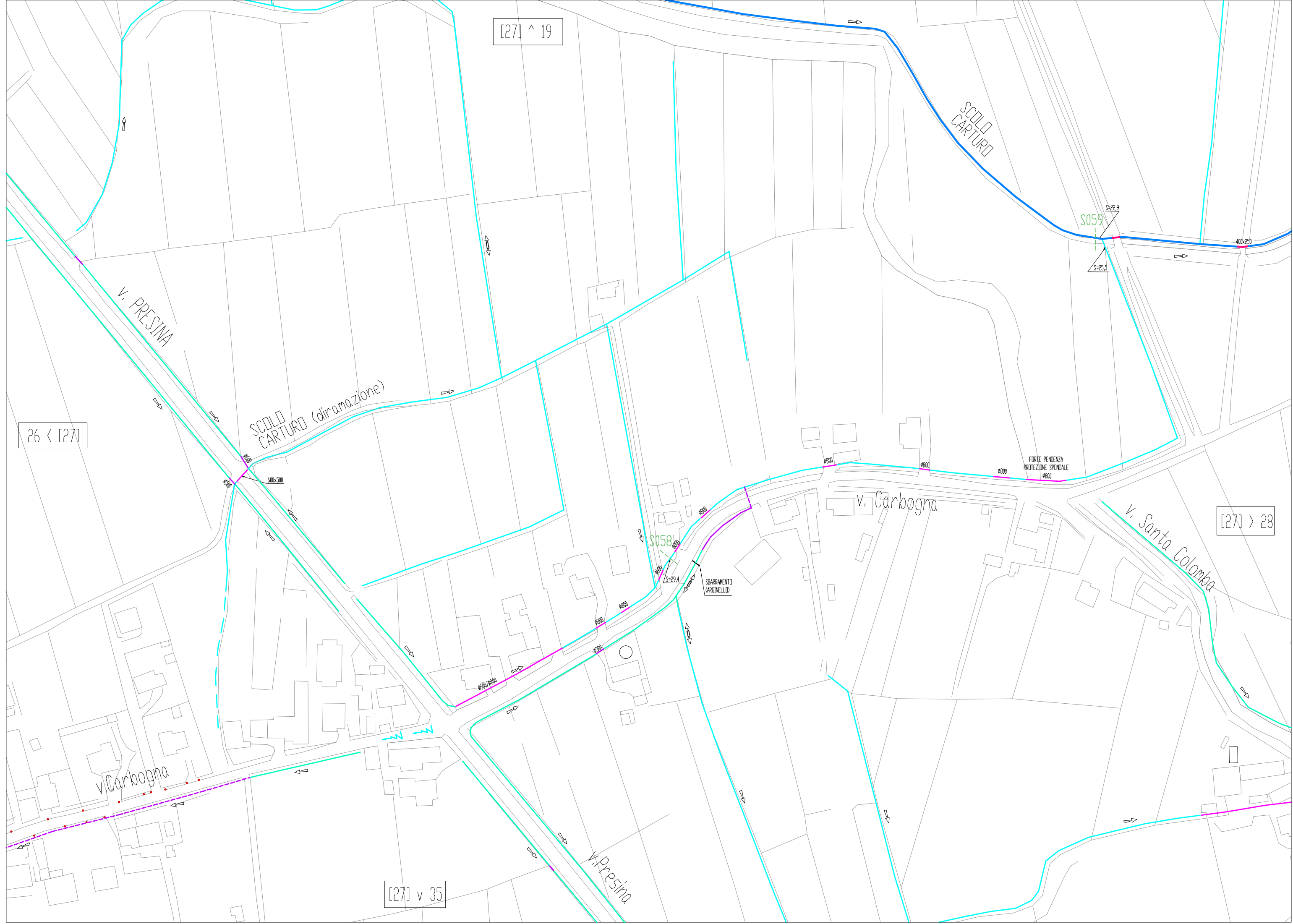


[27] ^ 19

26 < [27]

[27] > 28

[27] v 35



SCUOLA
CARTURO

[28] ^ 20

FIUME BRENTA

C. PAIETTA

v. Carbogna

[28] > 29

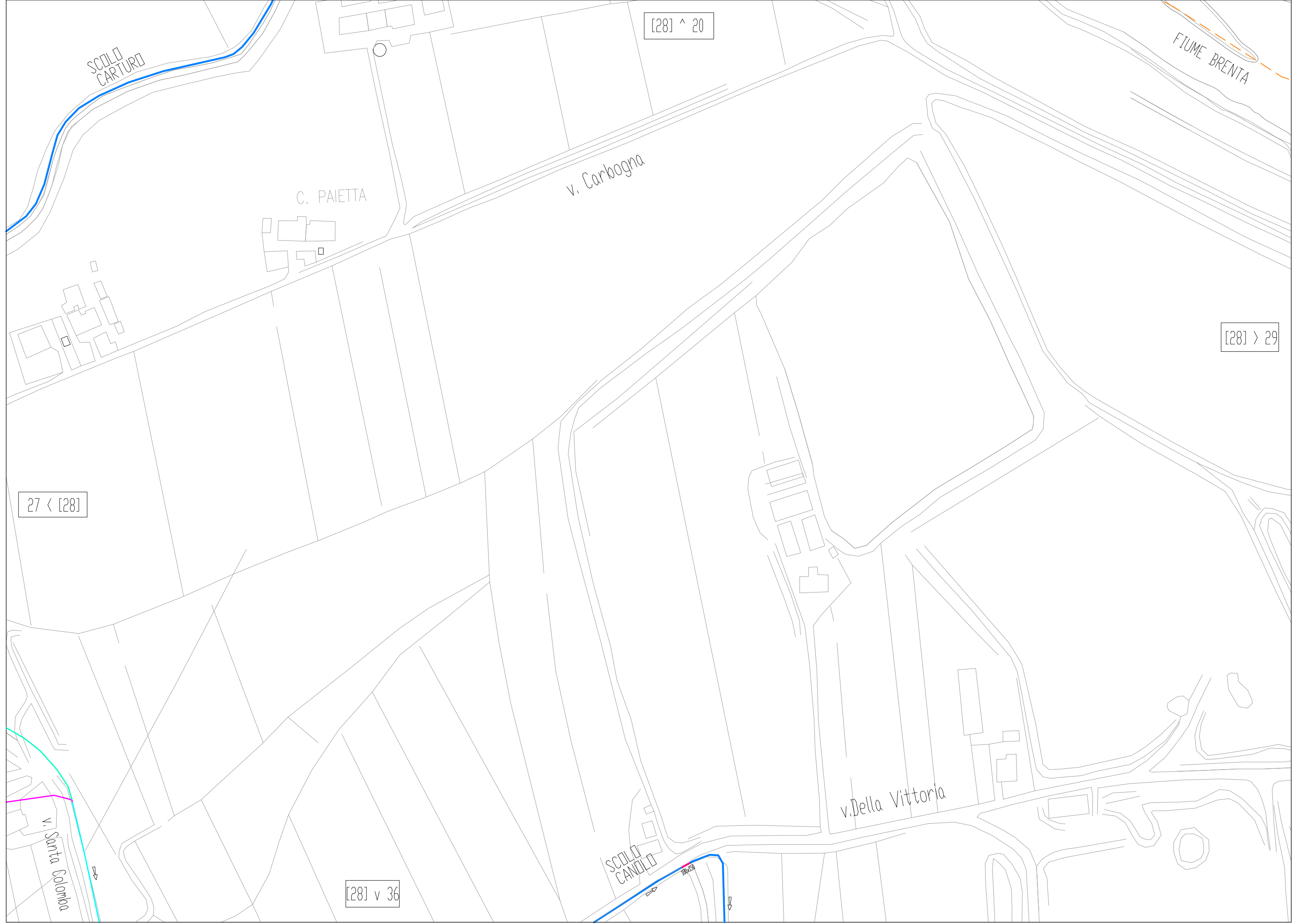
27 < [28]

v. Santa Colomba

v. Della Vittoria

SCUOLA
CANILE

[28] v 36



FIUME BRENTA

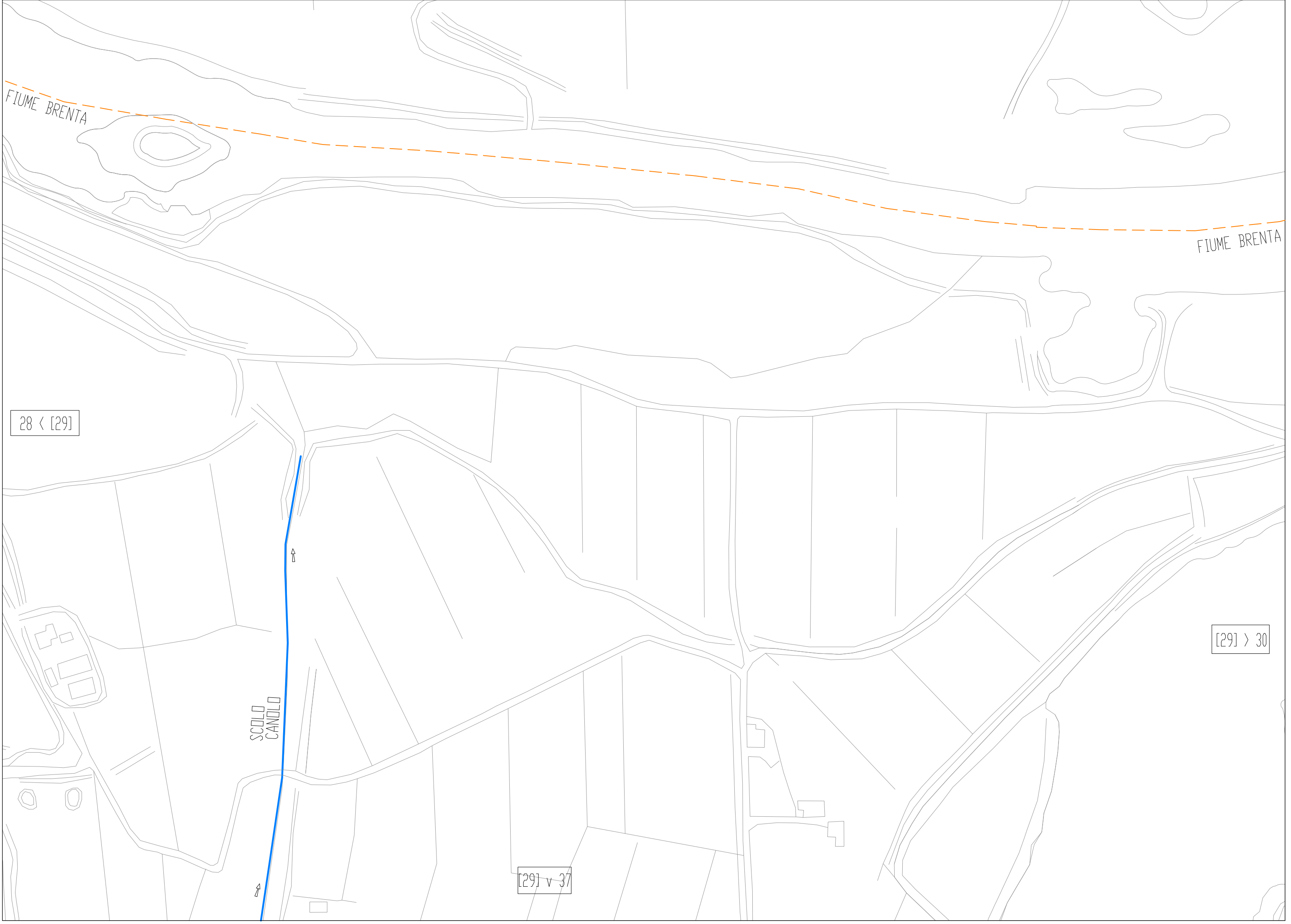
FIUME BRENTA

28 < [29]

[29] > 30

SCOLD
CANOLO

[29] v 37



[30] ^ 21

FIUME BRENTA

FIUME BRENTA

29 < [30]

[30] > 31

[30] v 38



FIUME BRENTA

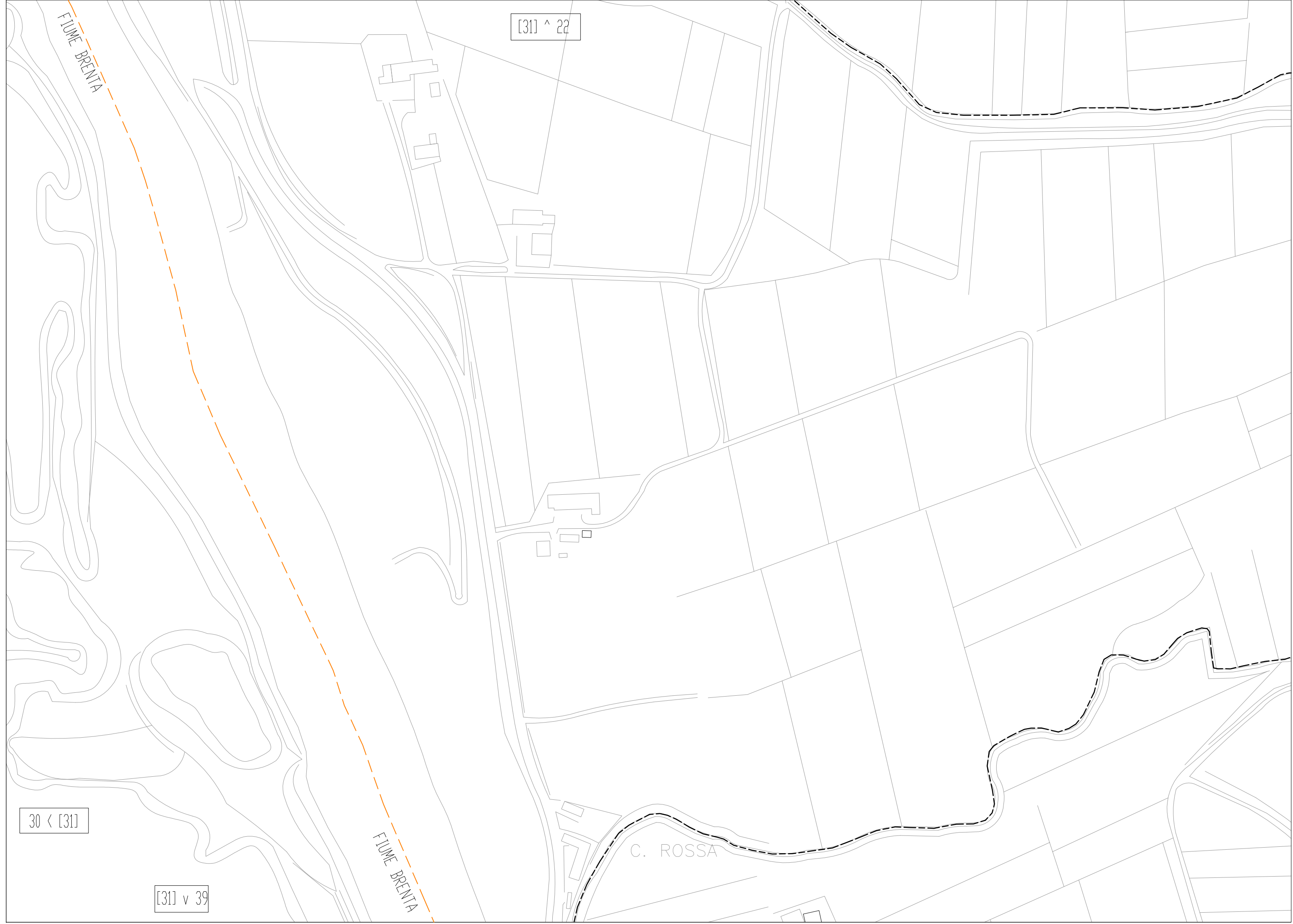
[31] ^ 22

FIUME BRENTA

30 < [31]

[31] v 39

C. ROSSA



ROGGIA
FOSSETTA-REZZONICO

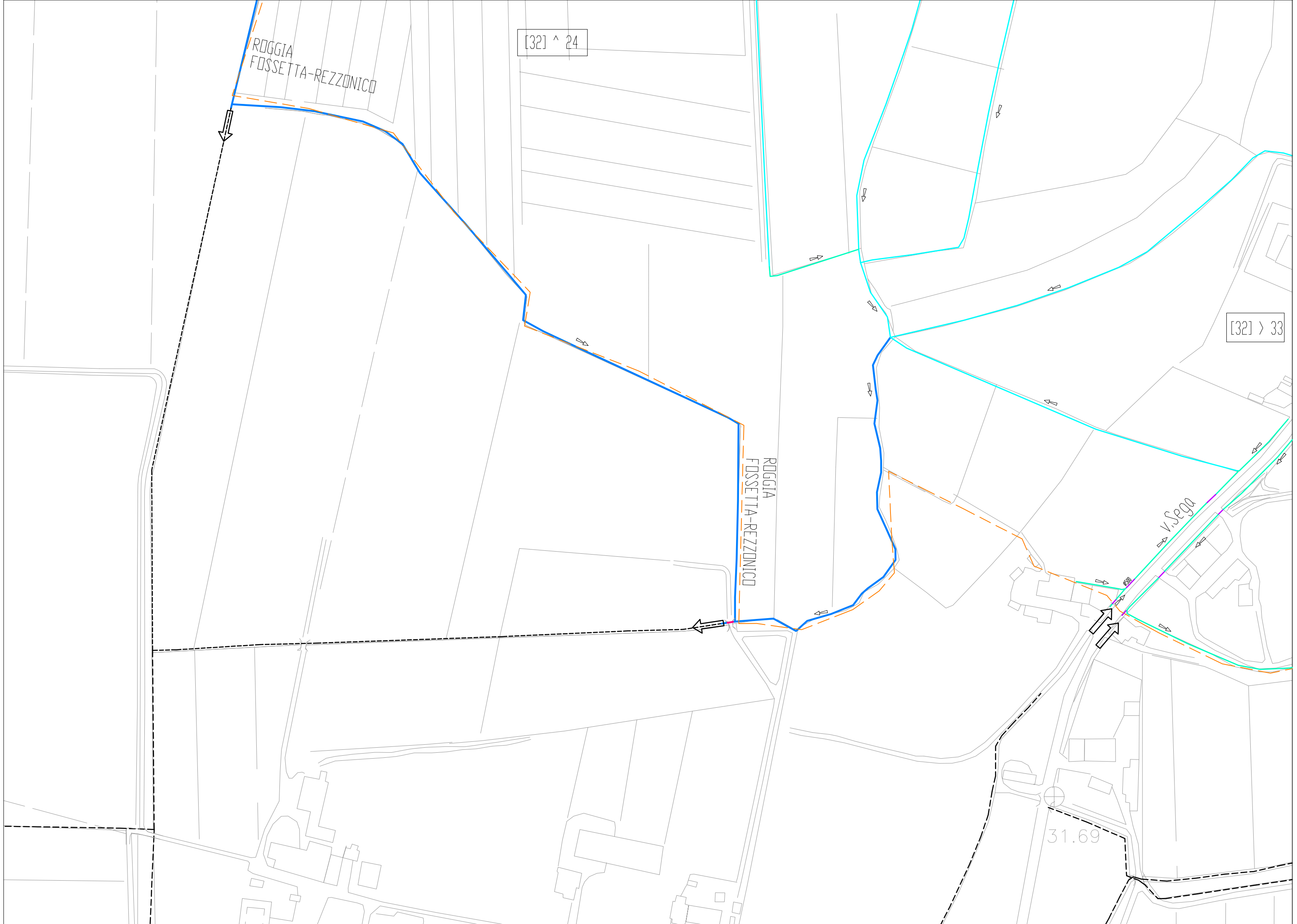
[32] ^ 24

[32] > 33

ROGGIA
FOSSETTA-REZZONICO

v. Sega

31.69



[33] ^ 25

F027

S061
S060

S=29,80

v.Fornace

ROGGIA
REZZONICO

32 < [33]

v. Borghetto 1

[33] > 34

S062

S=29,80

S063

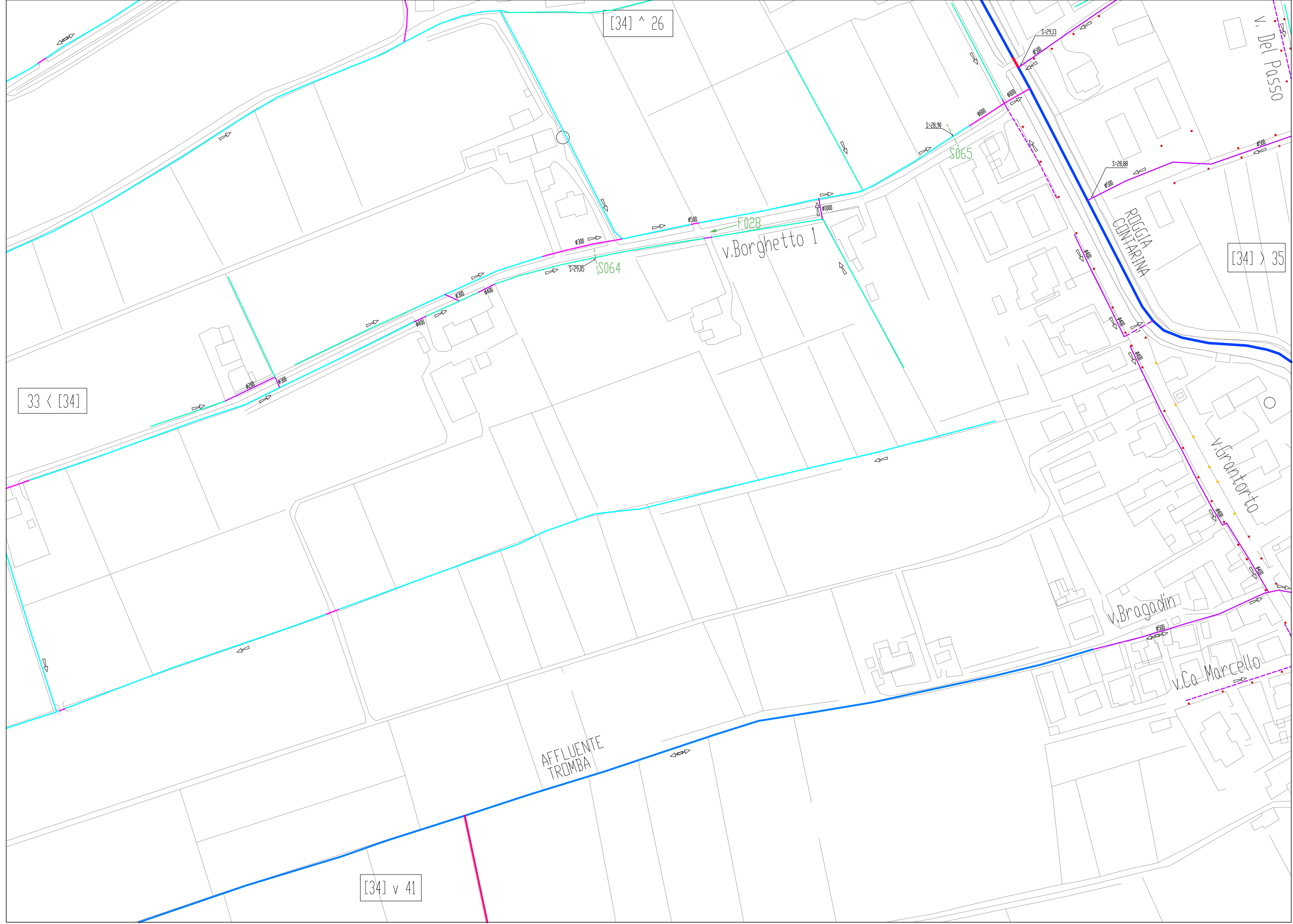
S=29,55

LIMINELLA
PADOVANA

CASE CORRADIN

[33] v 40



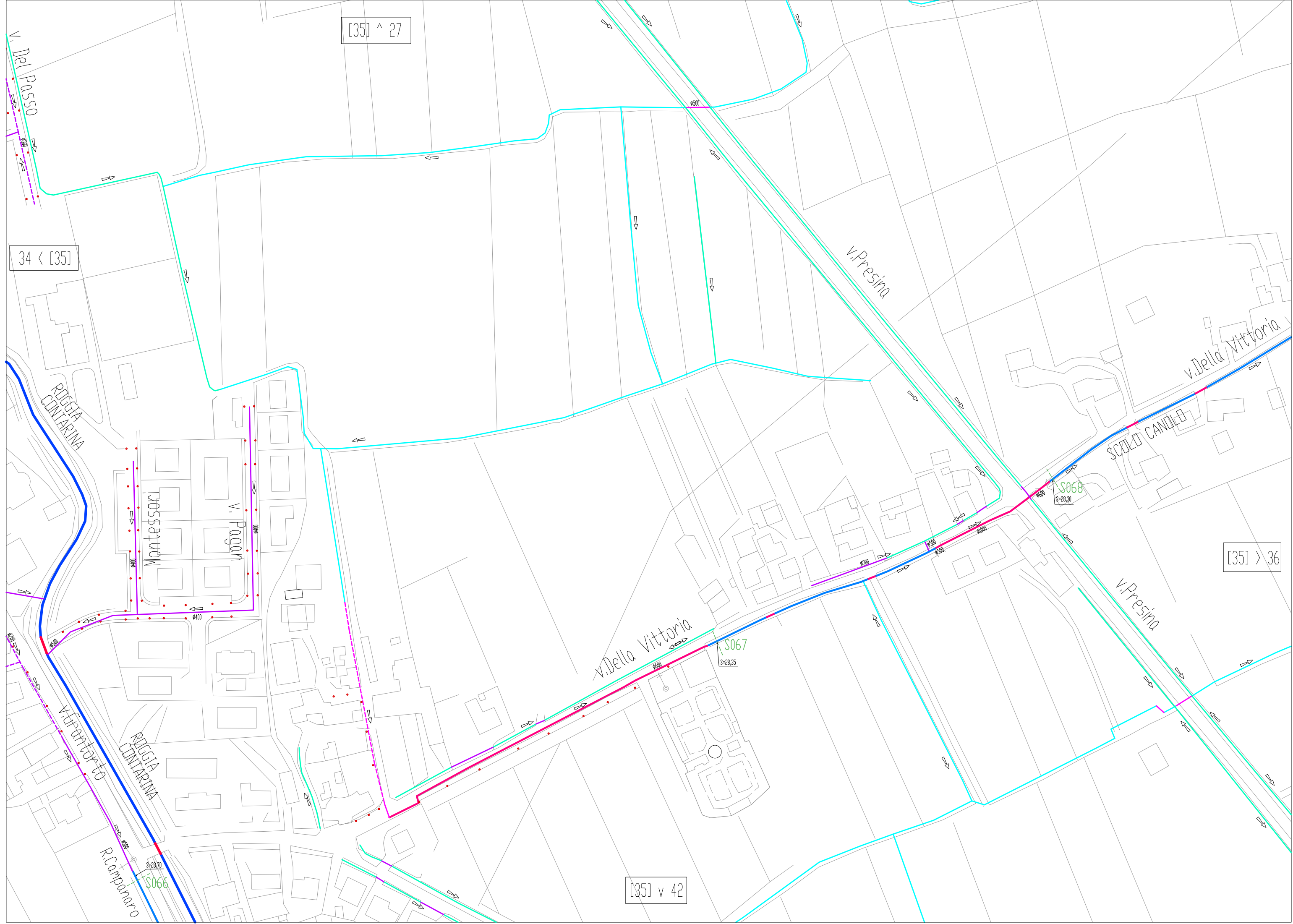


[35] ^ 27

34 < [35]

[35] > 36

[35] v 42



[36] ^ 28

SCOLO CANOLO

F029
S069
S=25.00

V. Della Vittoria

SCOLO CANOLO

S072

IN COTTO
(ASSIMILABILE
A 0600)
S071
S=23.80

[36] > 37

35 < [36]

V. S. Colomba

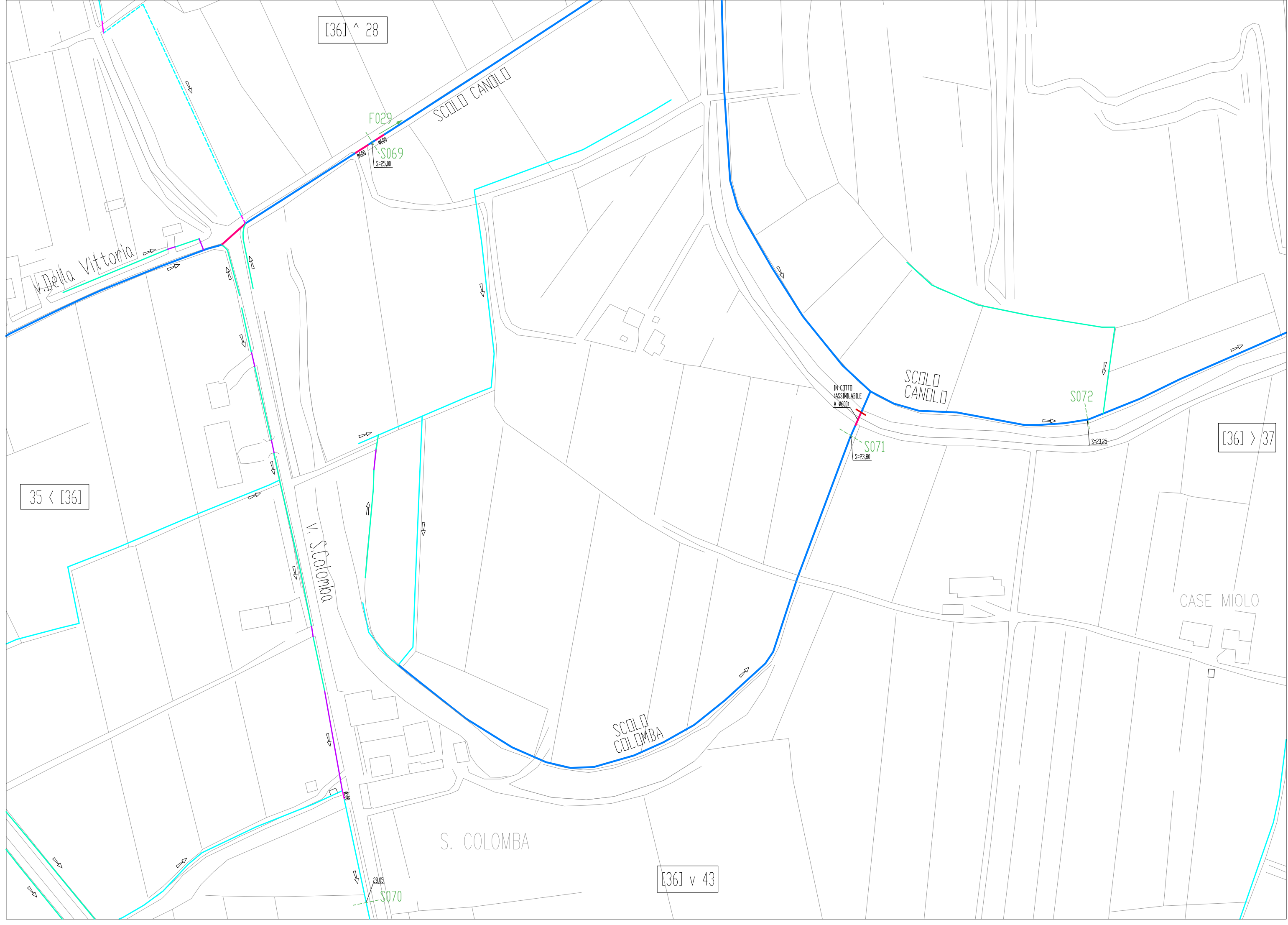
CASE MIOLO

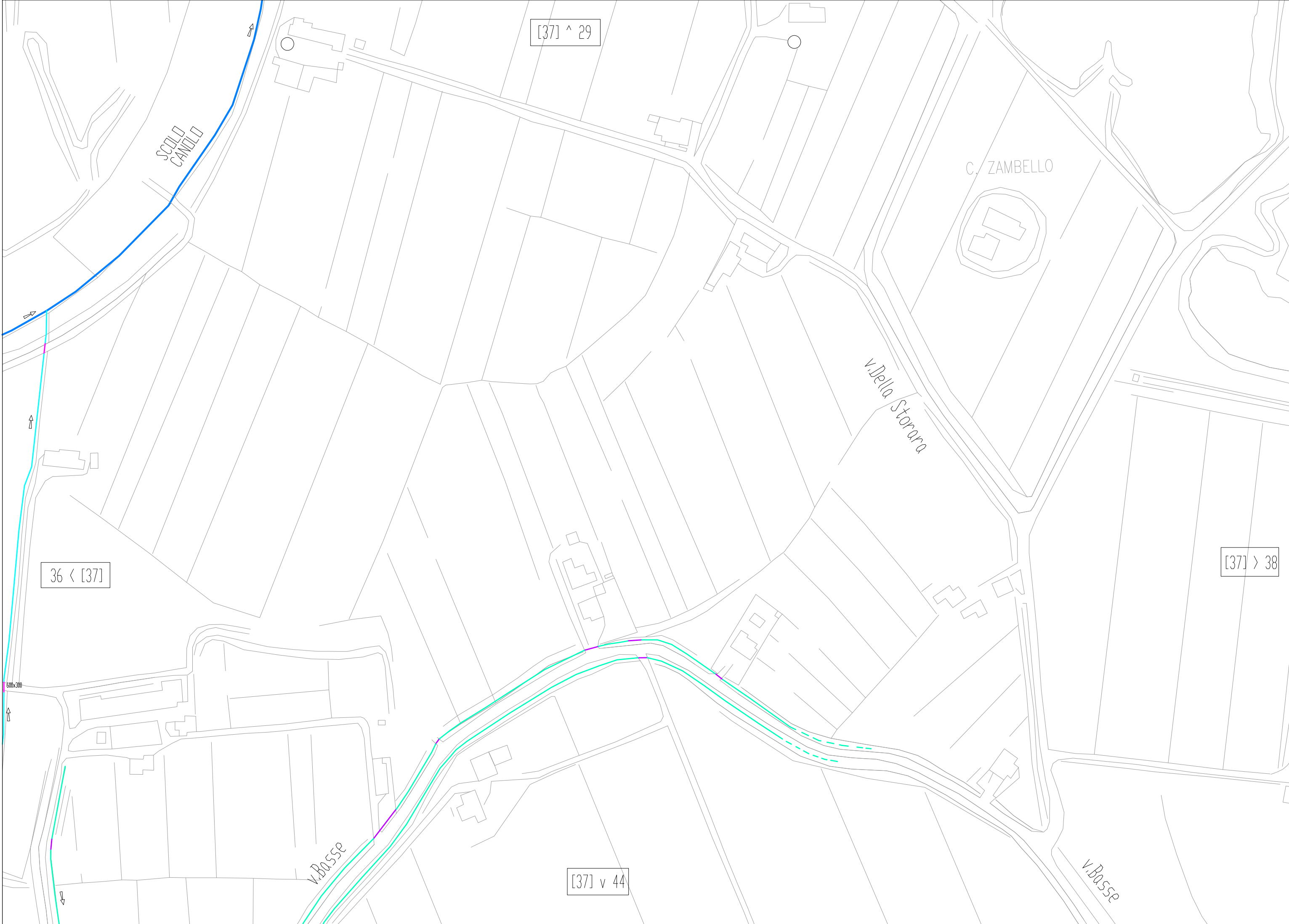
SCOLO COLOMBA

S. COLOMBA

[36] v 43

S070
S=28.05





[37] ^ 29

SCALO
CANOLD

C. ZAMBELLO

V. Della Storara

[37] > 38

36 < [37]

E00x300

V. Basse

[37] v 44

V. Basse

[38] ^ 30

POZZO ACQ.to

POZZO ACQ.to

v. Manzoni

C. BASTIANELLO

37 < [38]

CASE CAVINATO

[38] > 39

[38] v 45

[39] ^ 31

FIUME BRENTA

POZZO ACQ.to

38 < [39]

FIUME BRENTA

[39] v 46



[40] ^ 33

AFFLUENTE
TROMBA

CASE GALANTE

v.Borghetto 2

v.Borghetto 2

[40] > 41

S073

LIMNELLA
PADDIANA

[40] v 47



AFFLUENTE
TRIMBA

[41] ^ 34

LIMINELLA
DI MEZZO

v. Borghetto 2

v. Borghetto 2

40 < [41]

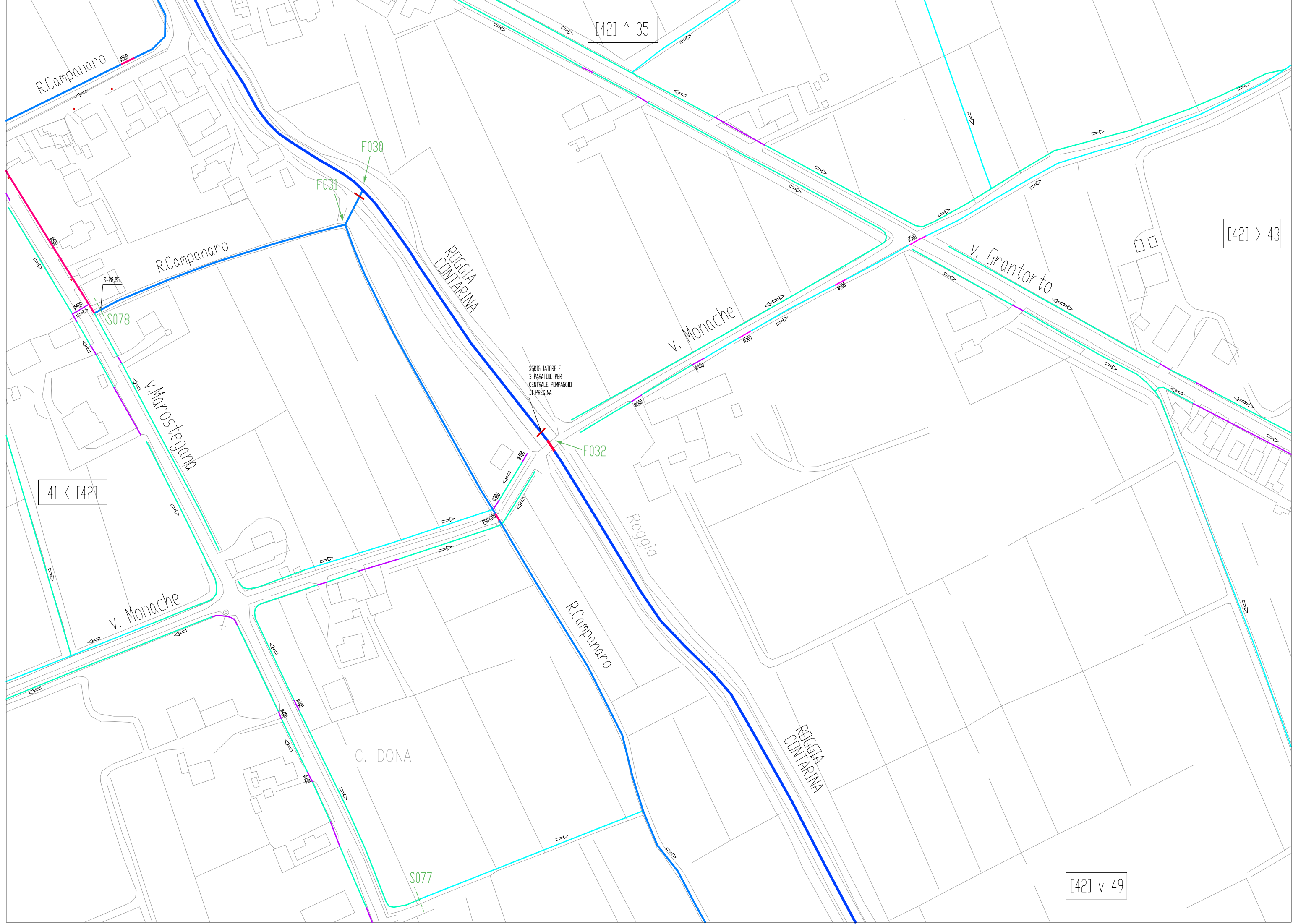
[41] > 42

v. Monache

LIMINELLA
DI MEZZO

[41] v 48



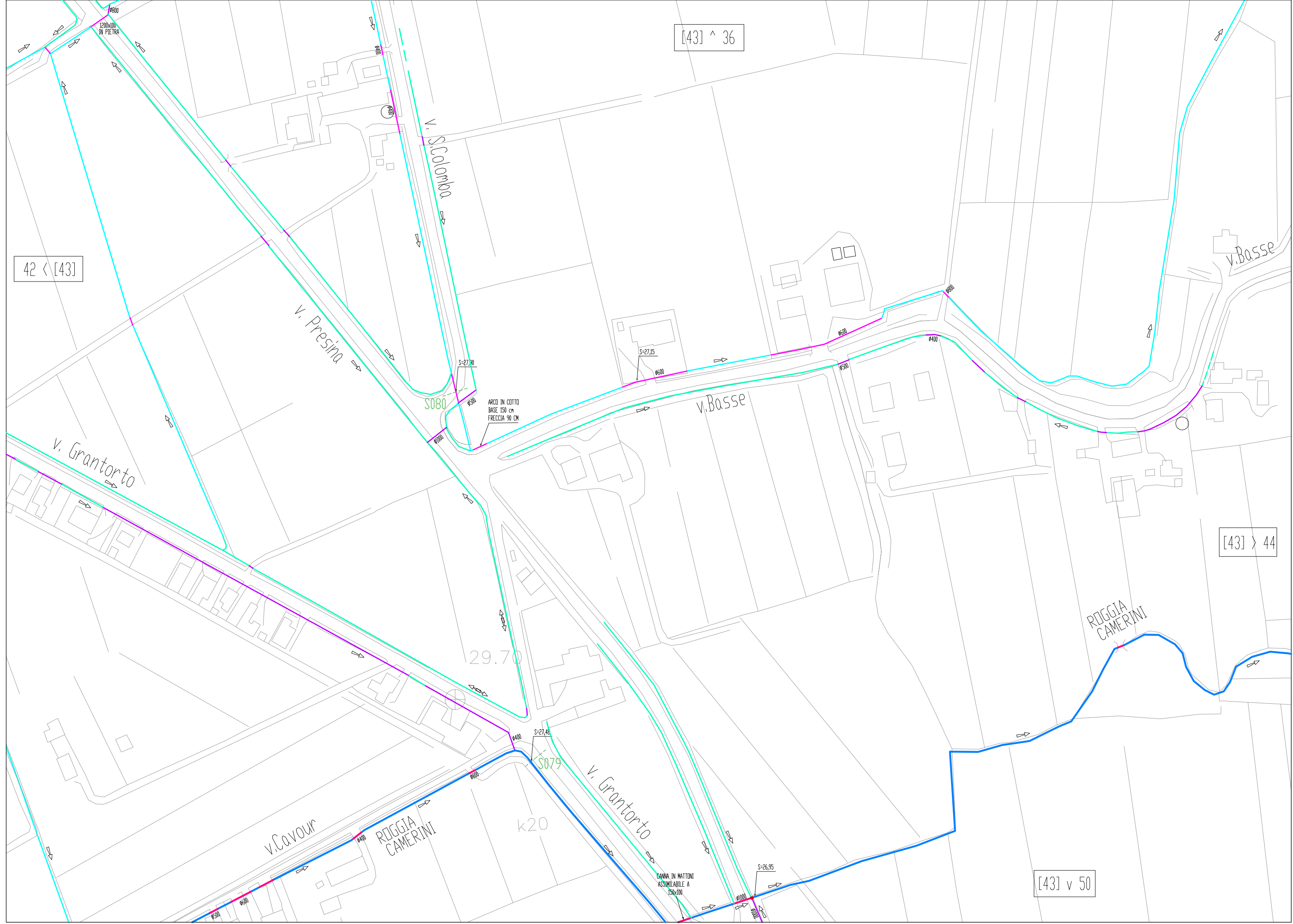


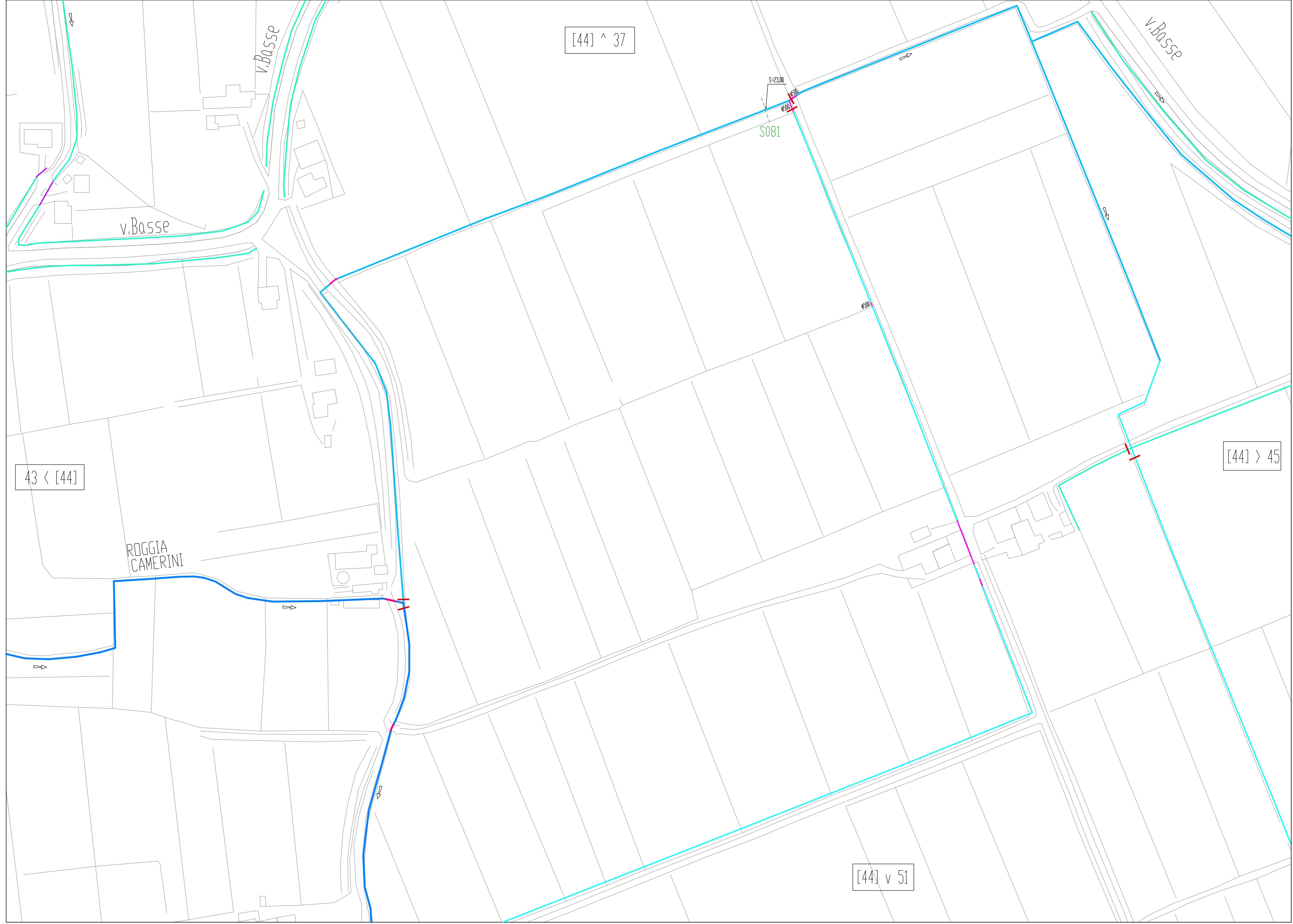
[43] ^ 36

42 < [43]

[43] > 44

[43] v 50





43 < [44]

[44] ^ 37

[44] > 45

[44] v 51

v.Basse

v.Basse

v.Basse

ROGGIA
CAMERINI

S081

S=23.00

[45] ^ 38

POZZO A

v. Basse

S082

PANCINI

PANCINI

SCUOLA
MANZONI

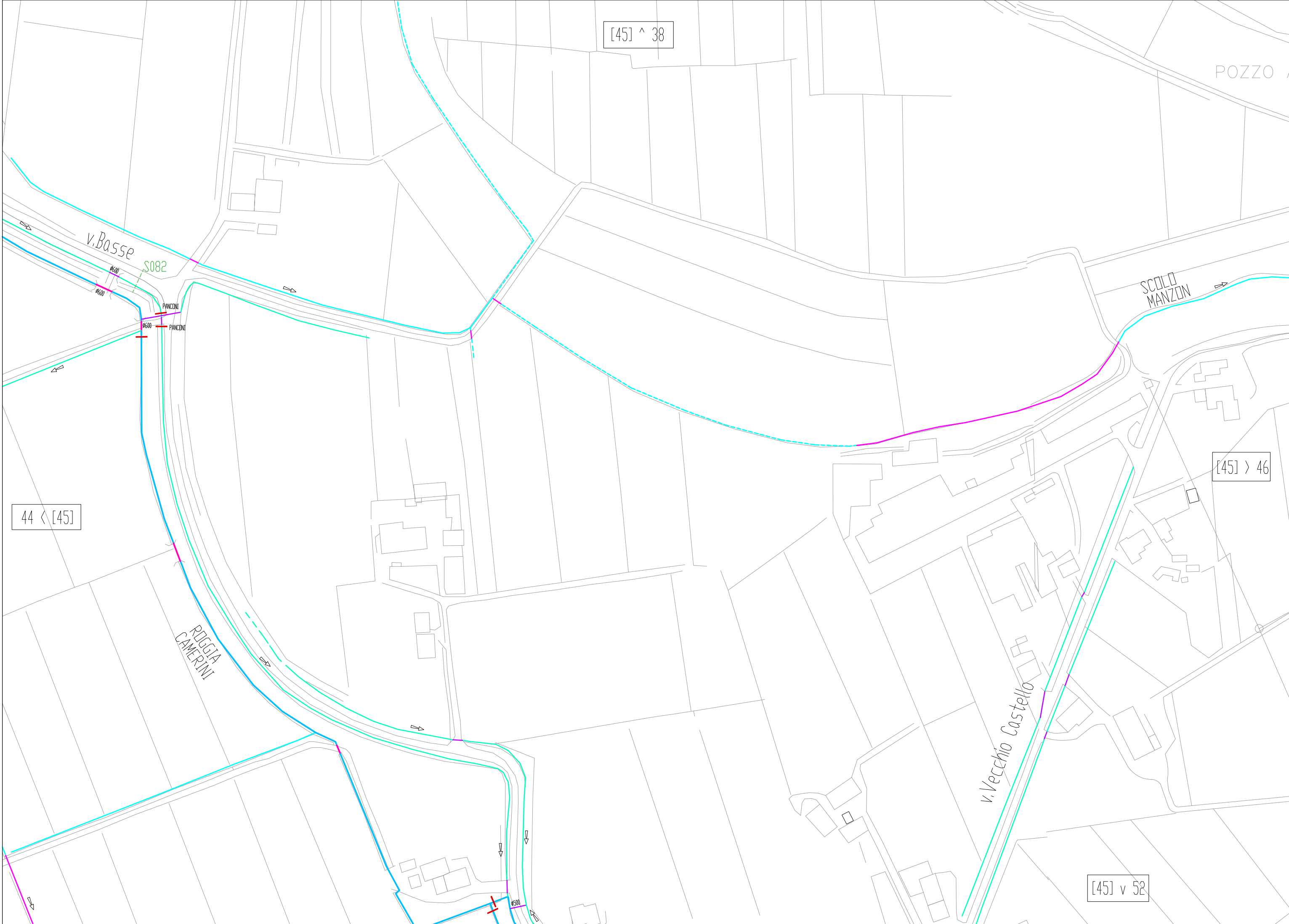
[45] > 46

44 < [45]

RIDGIA
CAMERINI

v. Vecchio Castello

[45] v 52



ACQ.to

SCOLO
MANZON

45 < [46]

[46] v 53

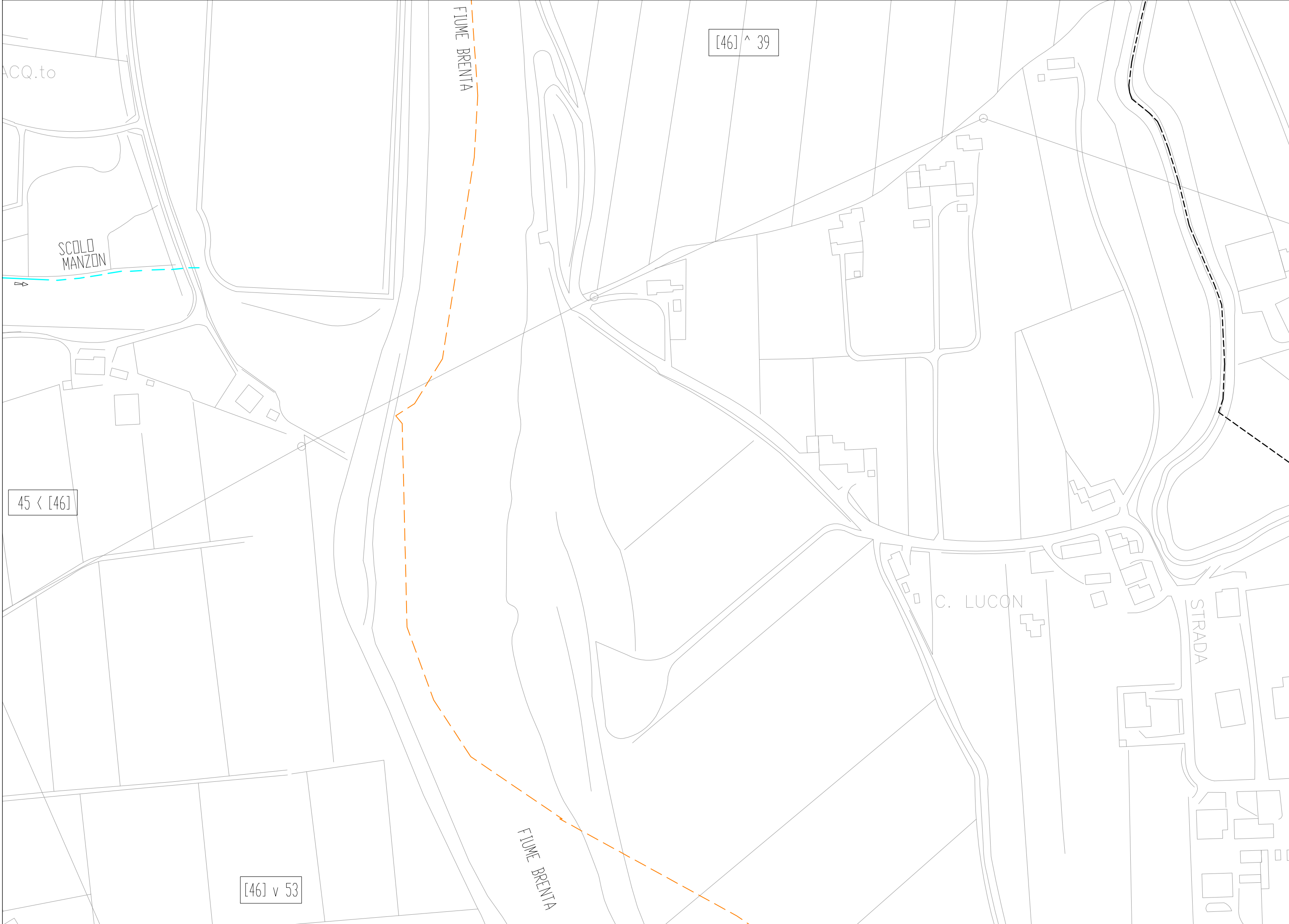
[46] ^ 39

FIUME BRENTA

FIUME BRENTA

C. LUCON

STRADA



PRESINA

LIMINELLA
PADOVANA

[47] ^ 40

v. Monache

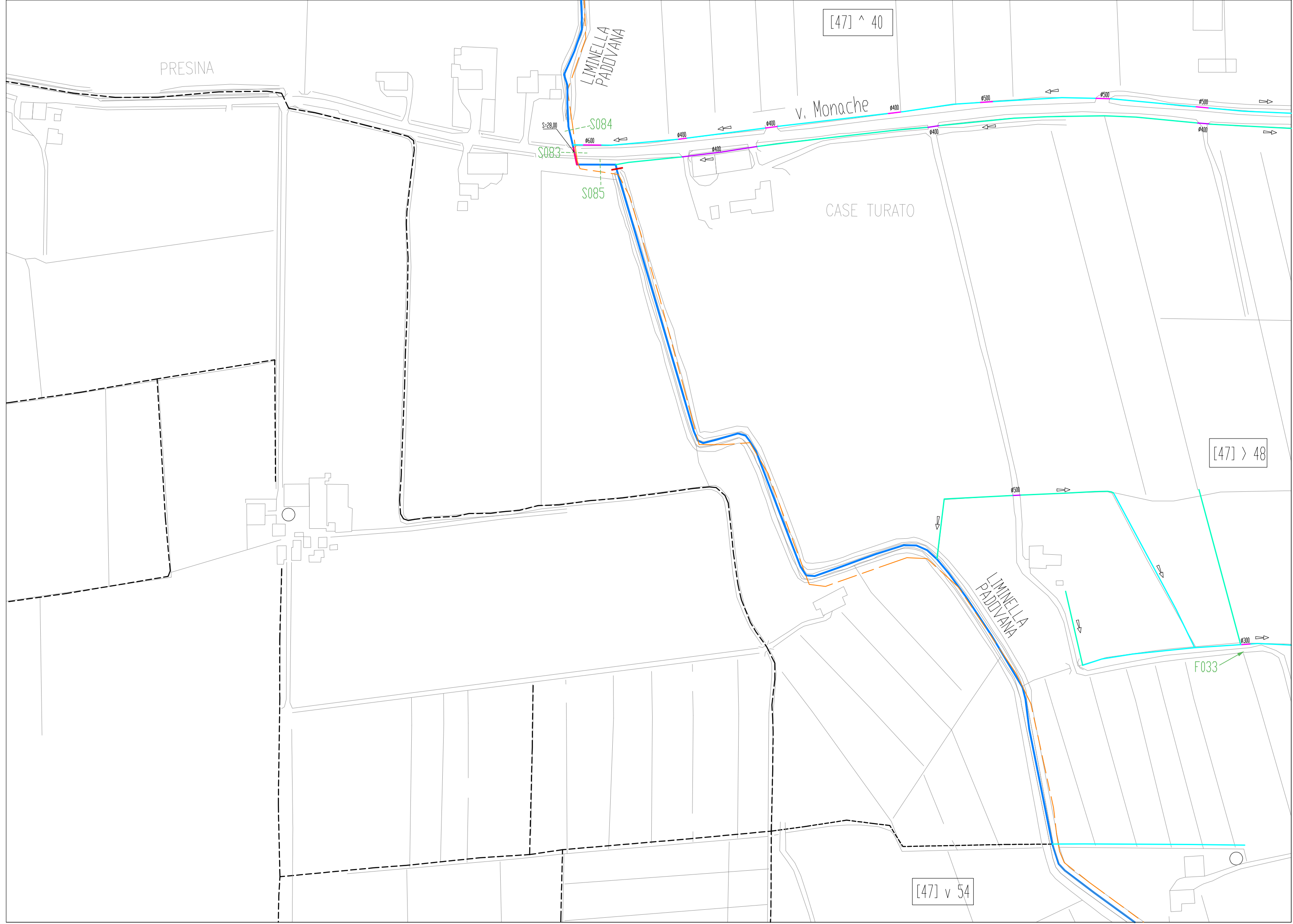
CASE TURATO

[47] > 48

LIMINELLA
PADOVANA

F033

[47] v 54





v. Monache

CASE BONATO

LIMINELLA
DI MEZZO

[48] ^ 41

47 < [48]

[48] > 49

[48] v 55

LIMINELLA
DI MEZZO

[49] ^ 42

48 < [49]

[49] > 50

[49] v 56





49 < [50]

[50] ^ 43

[50] > 51

[50] v 57

v. Cavour

ROGGIA CAMERINI

V. Presina

v. Garibaldi

ROGGIA CONTARINA

ROGGIA CONTARINA

ROGGIA CONTARINA

[51] ^ 44

50 < [51]

[51] > 52

ROGGIA CAMERINI

ROGGIA CAMERINI

C.RAMINA

[51] v 58

FOSSATO DI LAMINAZIONE



[52] ^ 45

CASE FACCO

v. Basse

F034

S087

S088

[52] > 53

ROGGIA CAMERINI

v. Vecchio Castello

SALTO DI FONDO (60 CM)

51 < [52]

S086

S=21,50

SALTO DI FONDO (60 CM)

ROGGIA CAMERINI

[52] v 59



[53] ^ 46

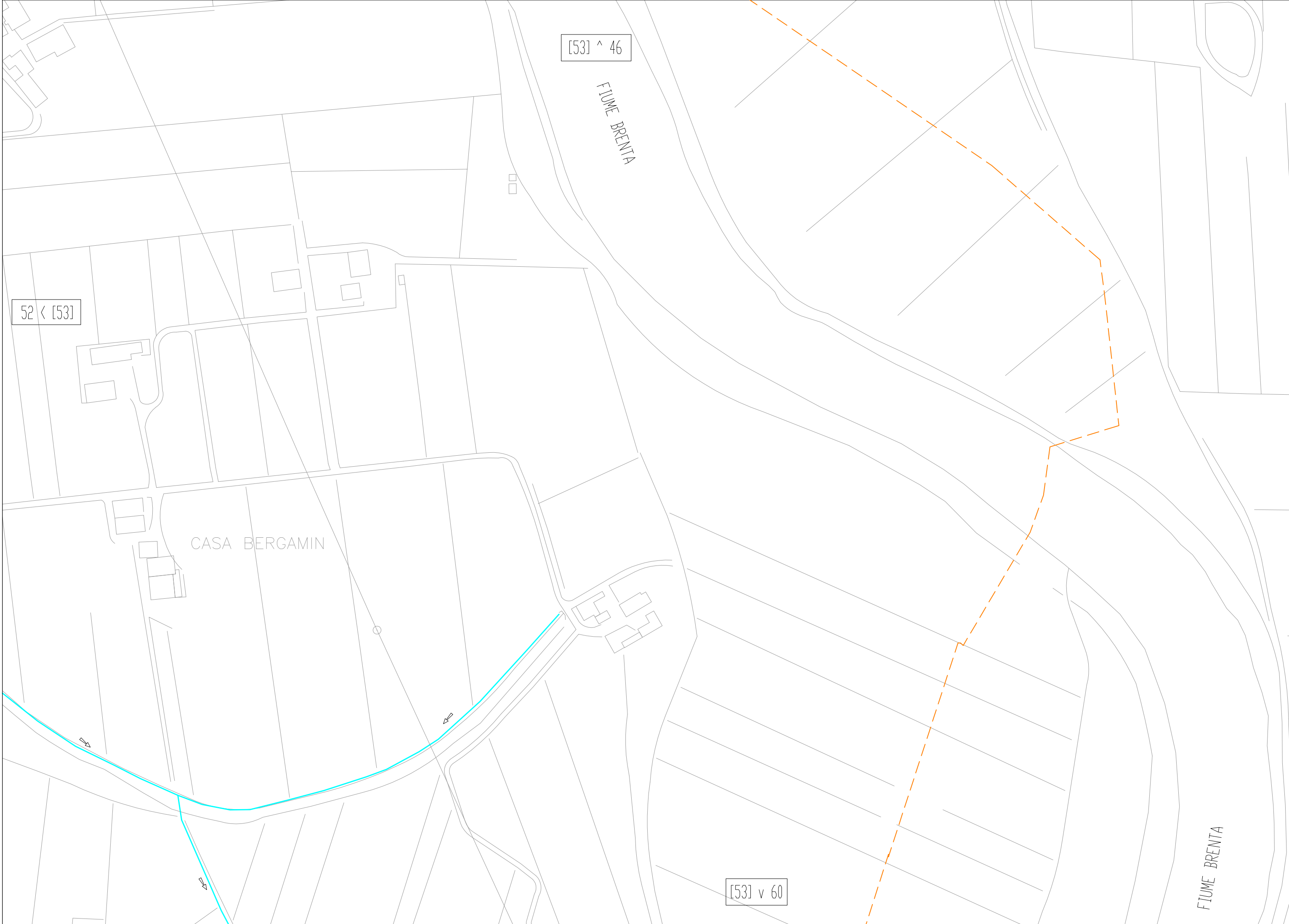
FIUME BRENTA

52 < [53]

CASA BERGAMIN

[53] v 60

FIUME BRENTA



[54] ^ 47

LIMNELLA
PADDIANA

C.DORIO

Candile

Rezzonico

[54] > 55



[55] ^ 48

C. SALVATO

LIMINELLA
DI MEZZO

LIMINELLA
PADOVANA

54 < [55]

S089

S090

F035

S=26,52

F037

F036

v. Malspinoso

C. DALLA POZZA

C. DALLA POZZA

[55] > 56

LIMINELLA
PADOVANA

[55] v 61



[56] ^ 49

55 < [56]

MALPINOSO

v. Malpinoso

R. Campanaro

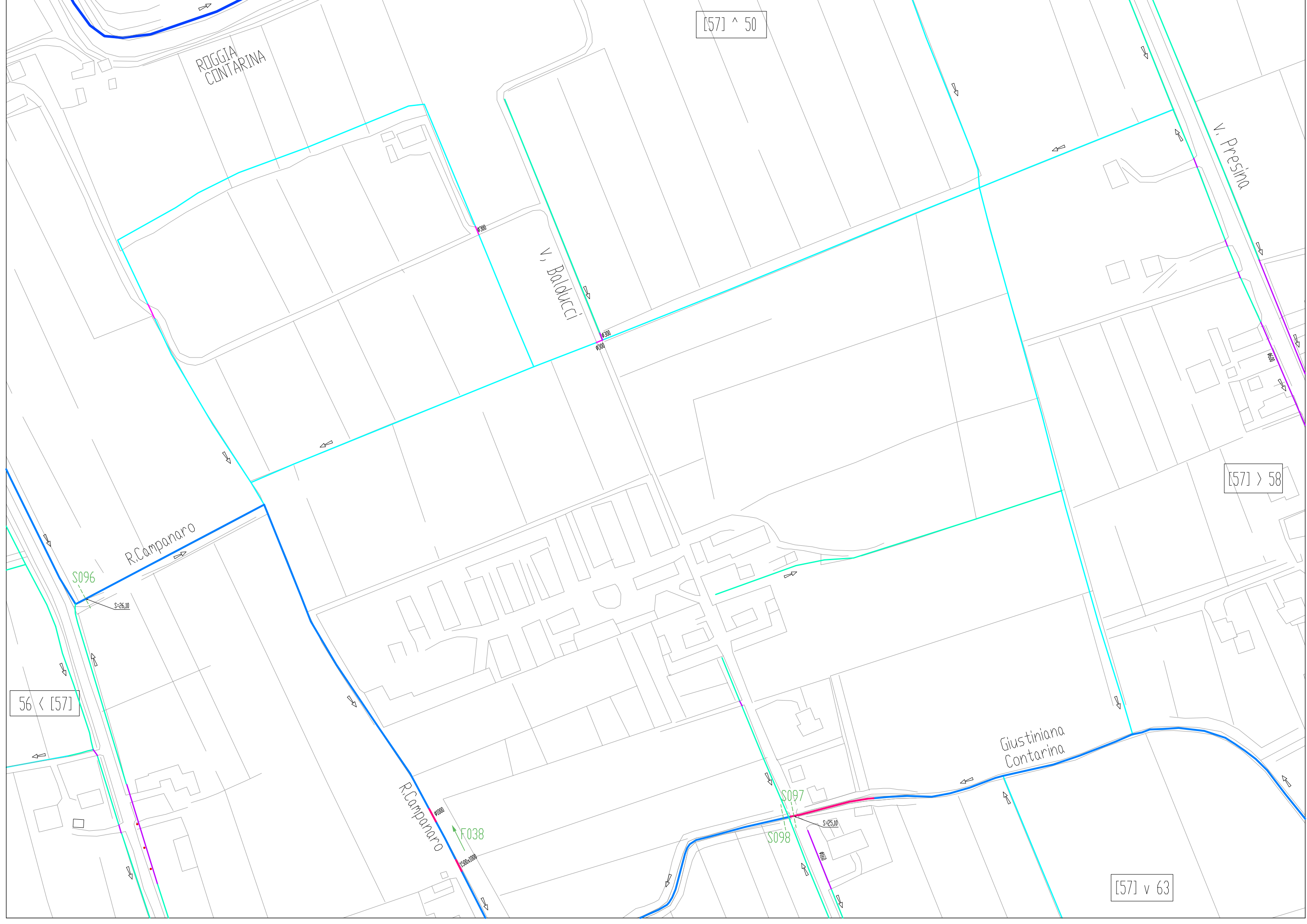
v. Marostegana

LIMINELLA DI MEZZO

[56] > 57

[56] v 62





REGGIA
CONTARINA

[57] ^ 50

V. Presino

V. Balducci

[57] > 58

R. Campanaro

S096

S=26.10

56 < [57]

R. Campanaro

F038

F300

S097

S098

S=25.10

Giustiniana
Contarina

[57] v 63

[58] ^ 51

57 < [58]

Flusso prevalente

BUCCHETTO
CAMERINI

v. Garibaldi

v. Cervi

BUCCHETTO
CAMERINI

REGGIA
CONTARINA

v. Presino

27.09

v. Emanuele II

[58] > 59

PARATOIA
E SIFONI

Giustinianna
Contarina

REGGIA
CONTARINA

v. D'Alighieri

v. Mazzini

S. Piazzola

[58] v 64

v. D'Alighieri

v. Giovanni XXIII

S099

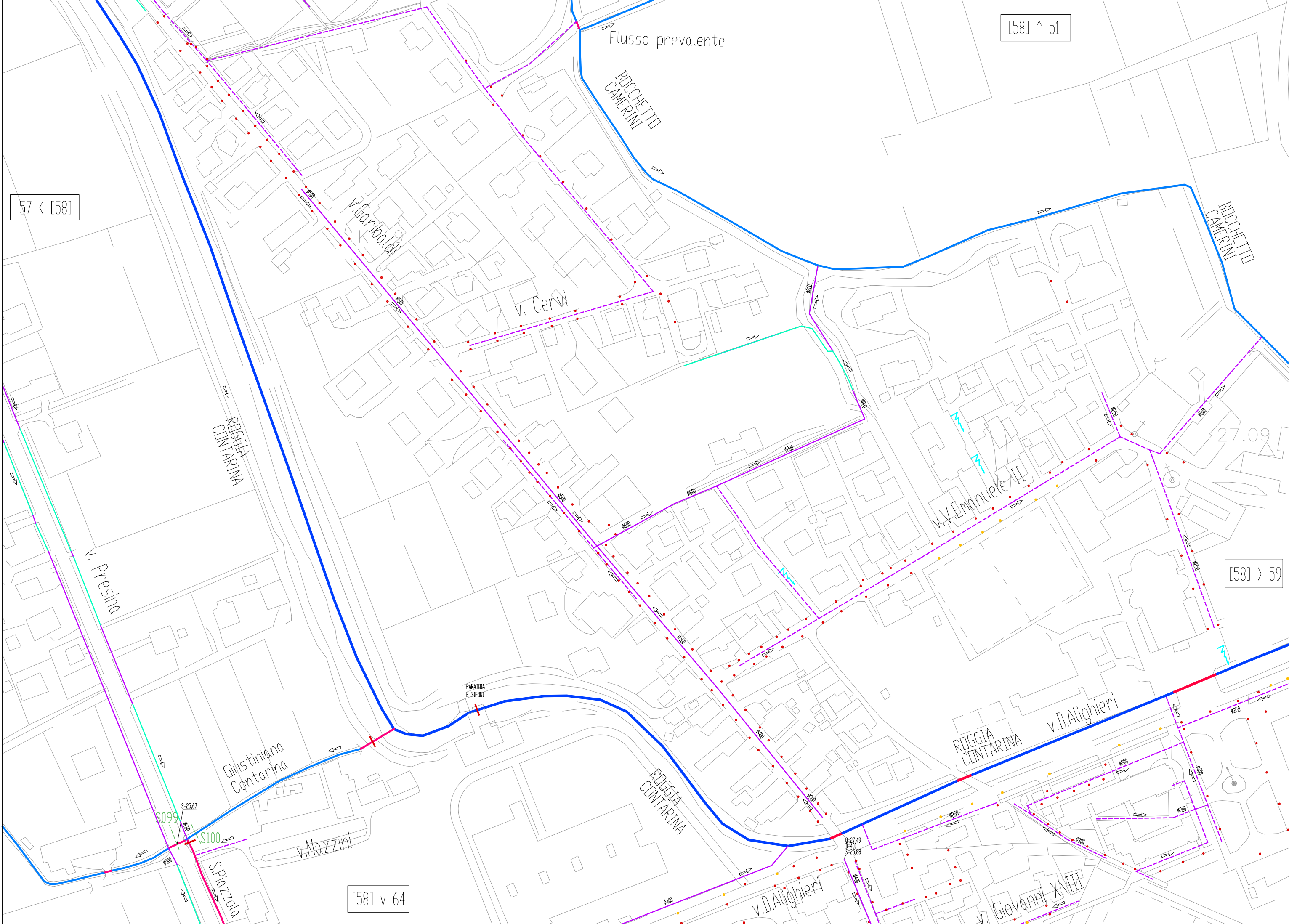
S=25.67

S100

E=27.49

E=40

S=23.88



[59] ^ 52

GRIGLIA

F040

F039

PONTELLI MATTIONI
FORMA AD ARCO
LARGO 250, FRECCIA 200

v. Vecchio Castello
ROGGIA CAMERINI

BECCHETTO
CAMERINI

v. Camerini

SCIVOLO CA
E-SALTO DI FONDO

27.46

PARATOIE/SIFONI

S-12.00

ROGGIA
CONTARINA

VILLA CAMERINI - SIMES

58 < [59]

ROGGIA
CONTARINA

GARGANI

v. Camerini

v. Di Piazza

v. Dei Correr

v. Dei Carrara

F042

F041

SOSTEGNO

ROGGIA
CONTARINA

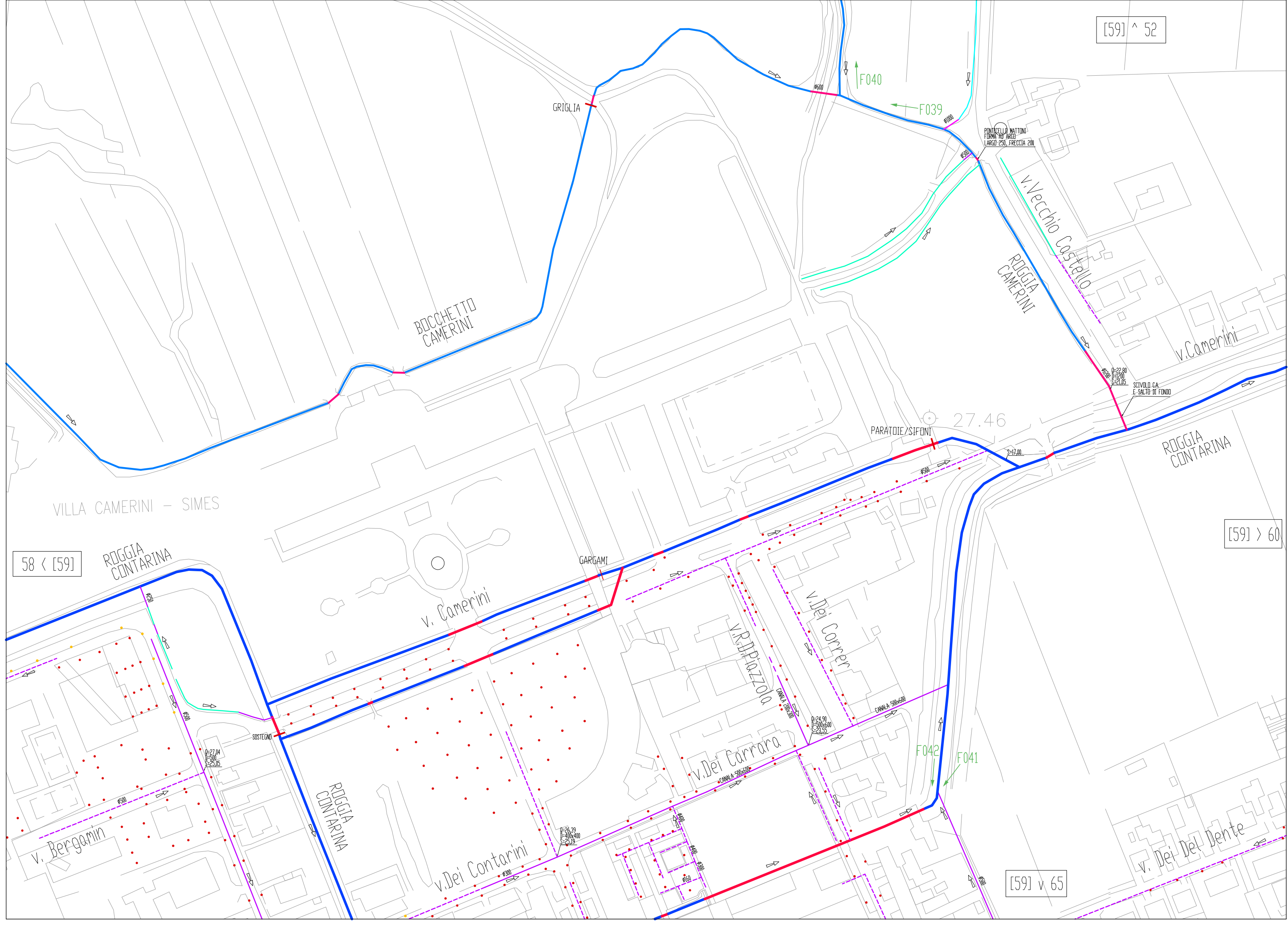
v. Dei Contarini

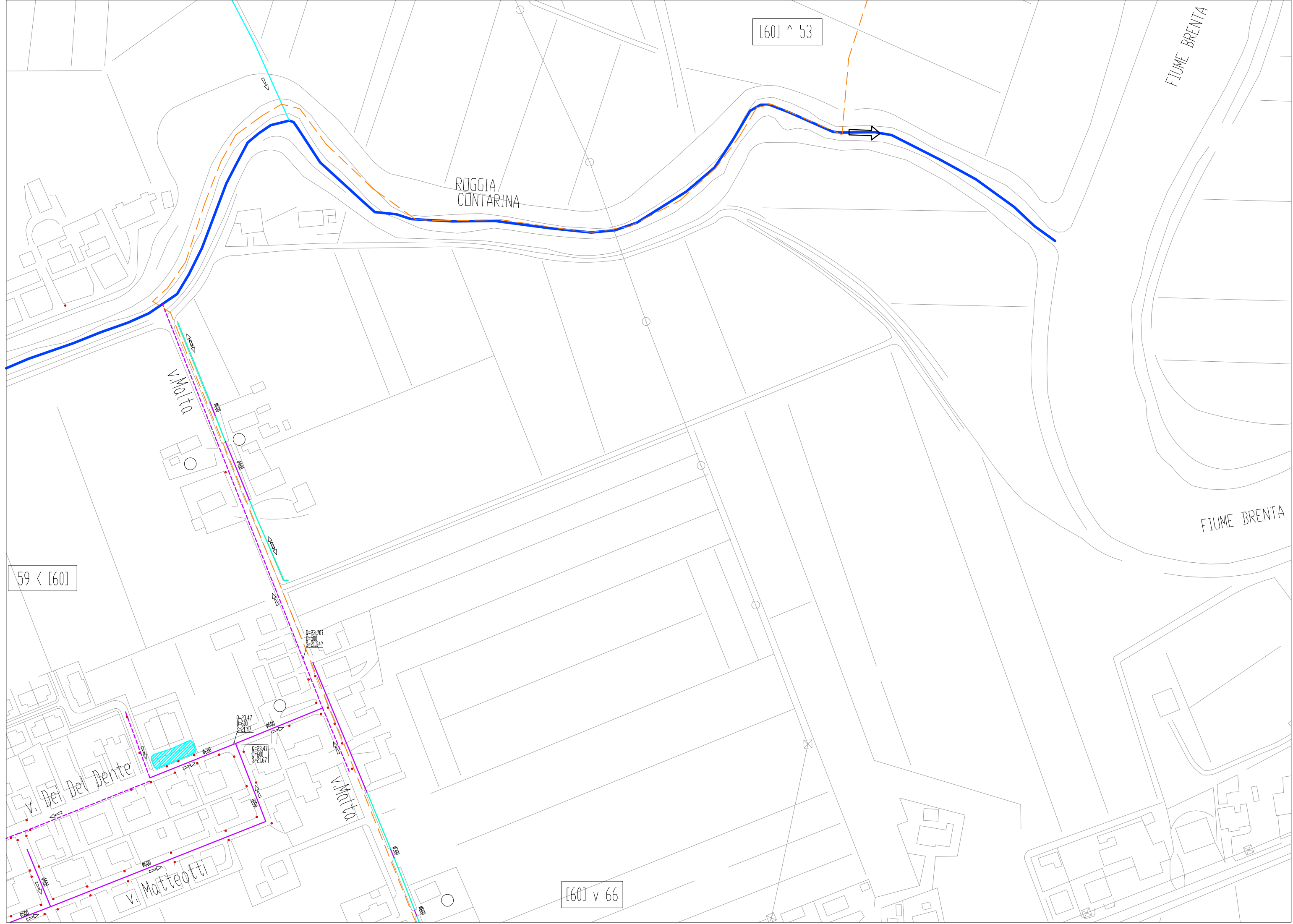
v. Bergamin

v. Dei Del Dente

[59] v 65

[59] > 60





[61] ^ 55

[61] > 62

[61] v 68

LIMINELLA
PADOVANA

LIMINELLA
PADOVANA

S

A

R

O

T

T

O



[62] ^ 56

[62] > 63

61 < [62]

[62] v 69

LIMINELLA
DI MEZZO

C.ORSATO

LIMINELLA
DI MEZZO

v. D. Alighieri

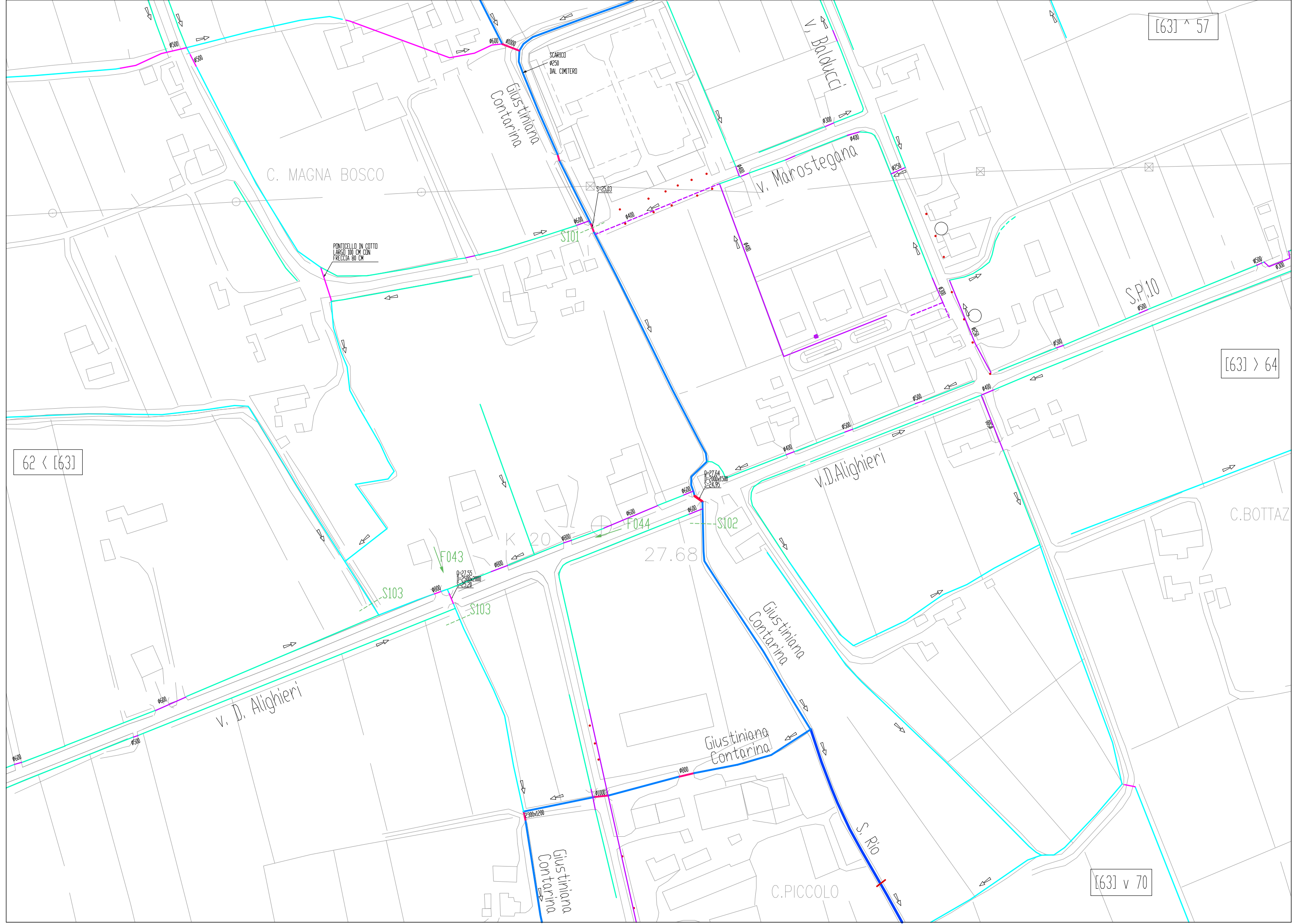


[63] ^ 57

[63] > 64

62 < [63]

[63] v 70

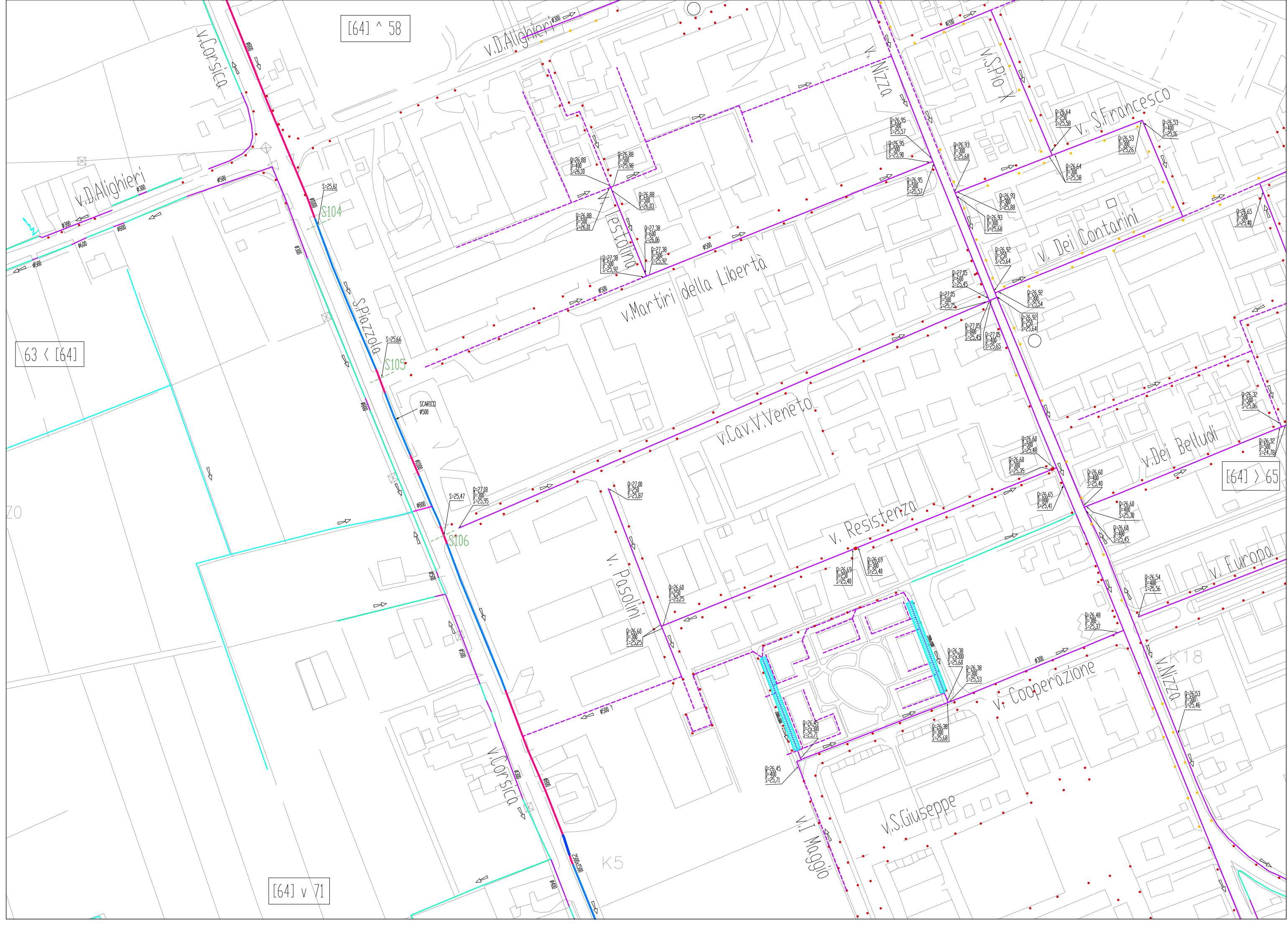


[64] ^ 58

63 < [64]

[64] > 65

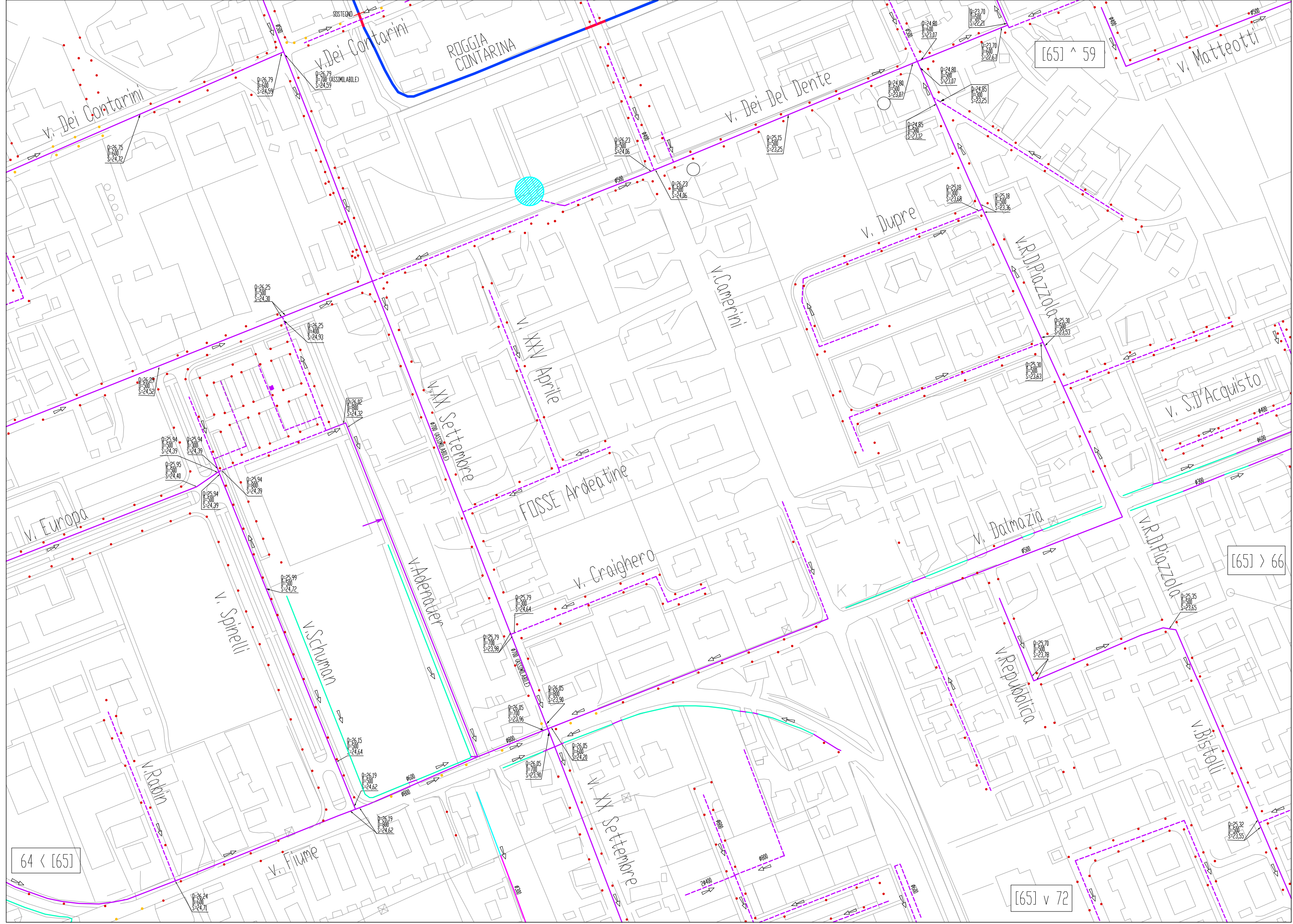
[64] v 71



ZO

K5

N. 78



64 < [65]

[65] v 72

[65] ^ 59

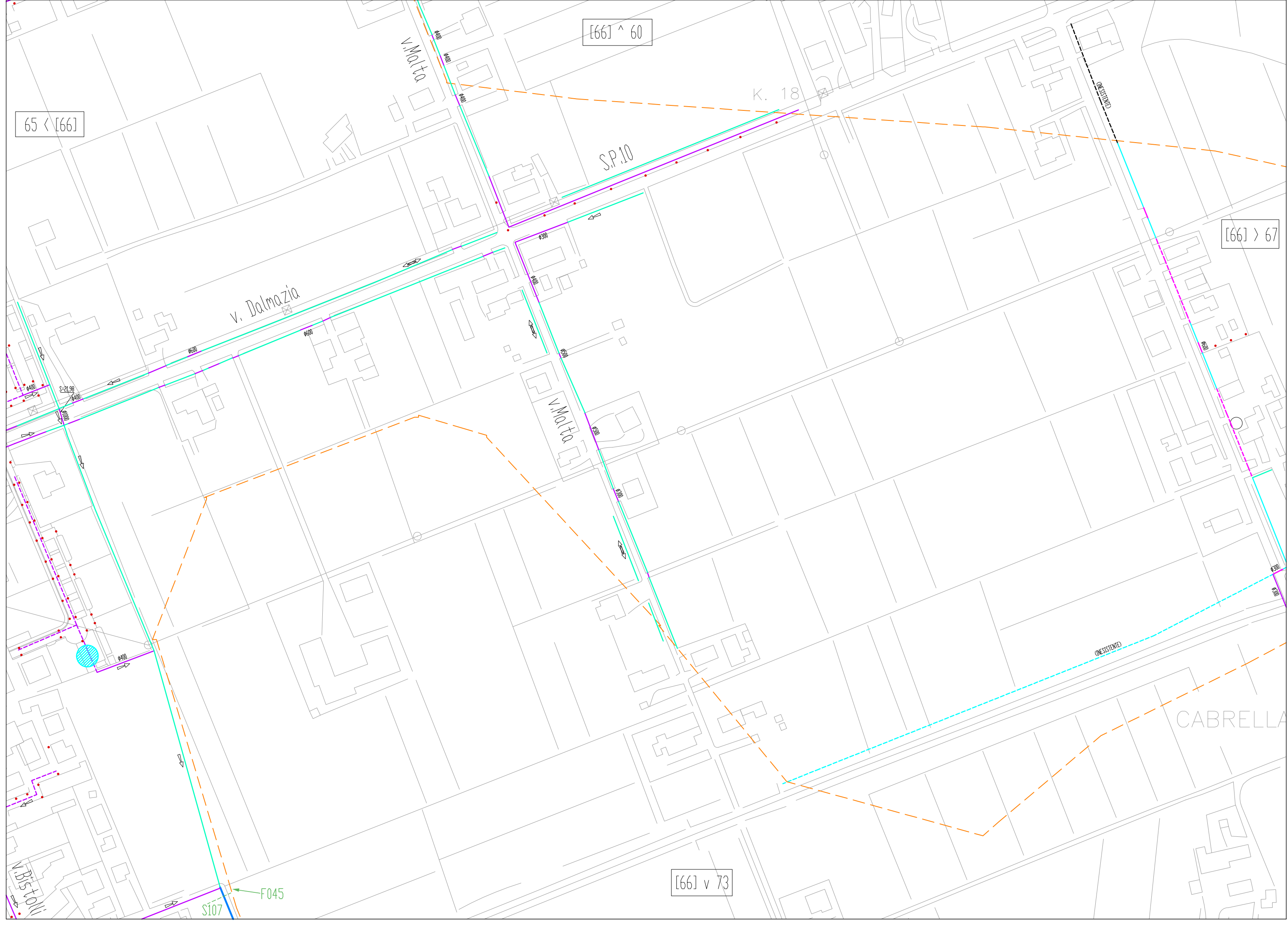
[65] > 66

65 < [66]

[66] ^ 60

[66] > 67

[66] v 73

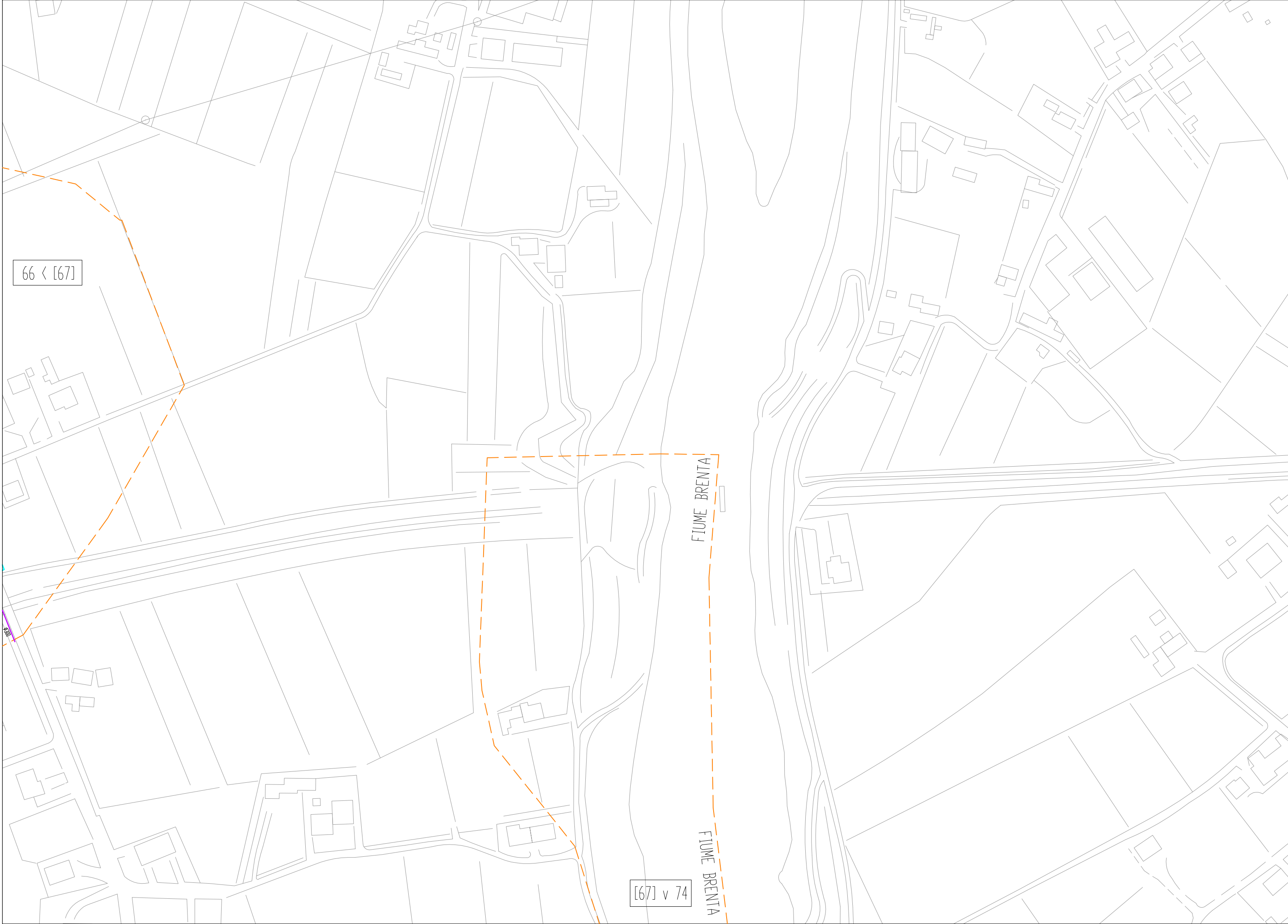


66 < [67]

FIUME BRENTA

[67] v 74

FIUME BRENTA



LIMINELLA
PADOVANA

Rezzonico

S108
S=24,78



[69] ^ 62

LIMINELLA DI MEZZO

v. D. Alighieri

v. Liminella

LIMINELLA DI MEZZO

S109
S=25.50

S110

S111 S112

[69] > 70

LIMINELLA PADOVANA

68 < [69]

PANCONATURE
AD USO IRRIGUO

S113
S=23.83

S114

S115

S117

[69] v 77

S116

v. Rezzonica

S118





[70] ^ 63

[70] > 71

69 < [70]

[70] v 78

LIMINELLA F047
DI MEZZO

GIUSTINIANA
CONTARINA

GIUSTINIANA
CONTARINA

v. Boschiera

v. Rezzonica

v. Fiume

GIUSTINIANA
CONTARINA

MURO CA.
CON FORI 180x60
SUL FONDO
(STROZZATURA)

CON USO
IRRIGUO

CON USO DI
PIENA

F048

F046

F049

S119

S120

S124

S122

S123

S125

S121

S=24.48

S=24.67
+ ALTO

S=23.73

S=24.01

S=24.15

STROZZATURA
Ø300 MM

STROZZATURA
Ø200 MM

P150x150

P60x60

2100x1100

S=24.2

Ø300

Ø400

Ø250

Ø300

Ø400

Ø500

Ø600

Ø500

Ø600

Ø500

Ø600

Ø800

Ø600

Ø800

Ø800

2000x2100

R. S. Rio

RIO
FOSCO

RIO
FOSCO

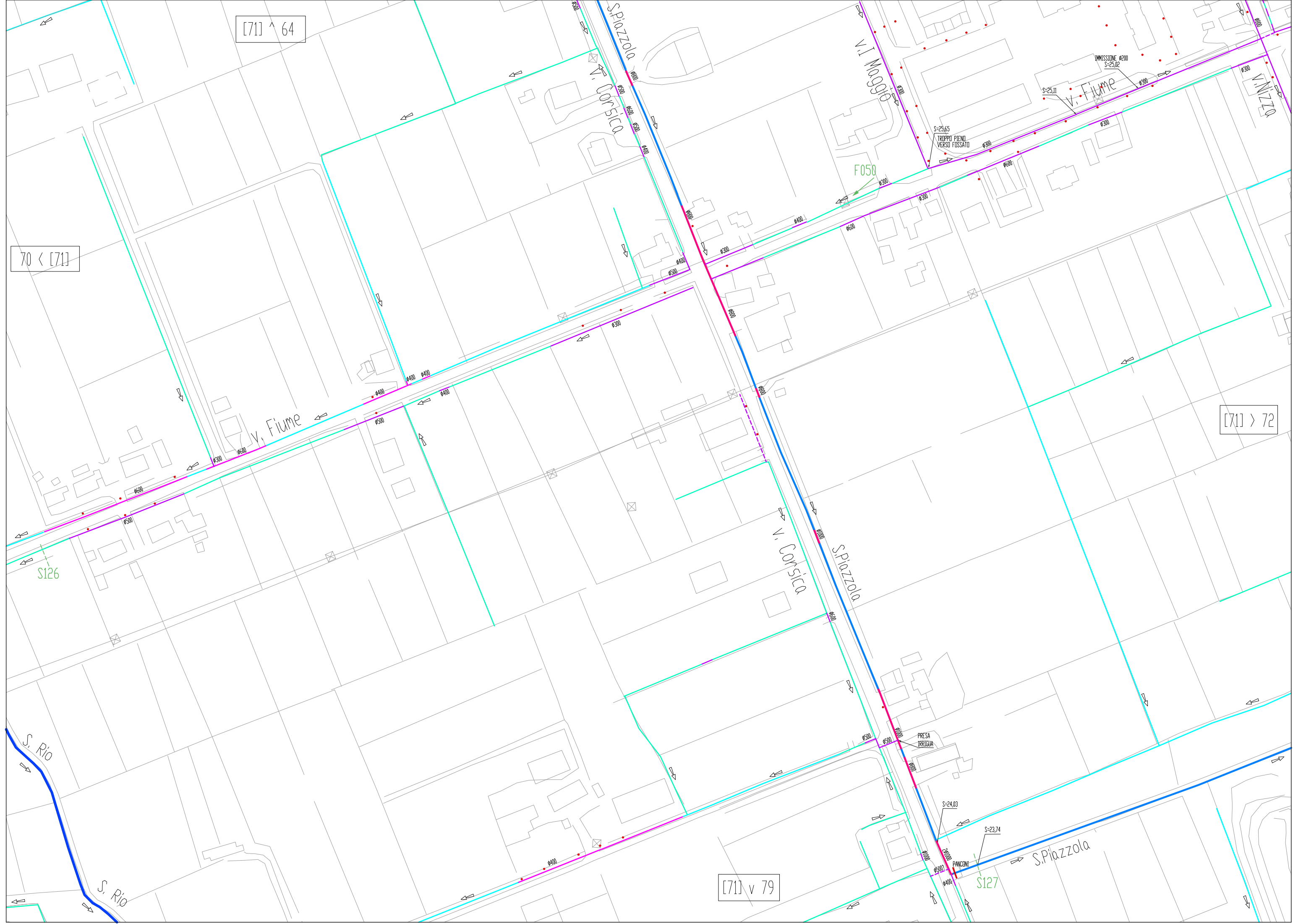
R. S. Rio

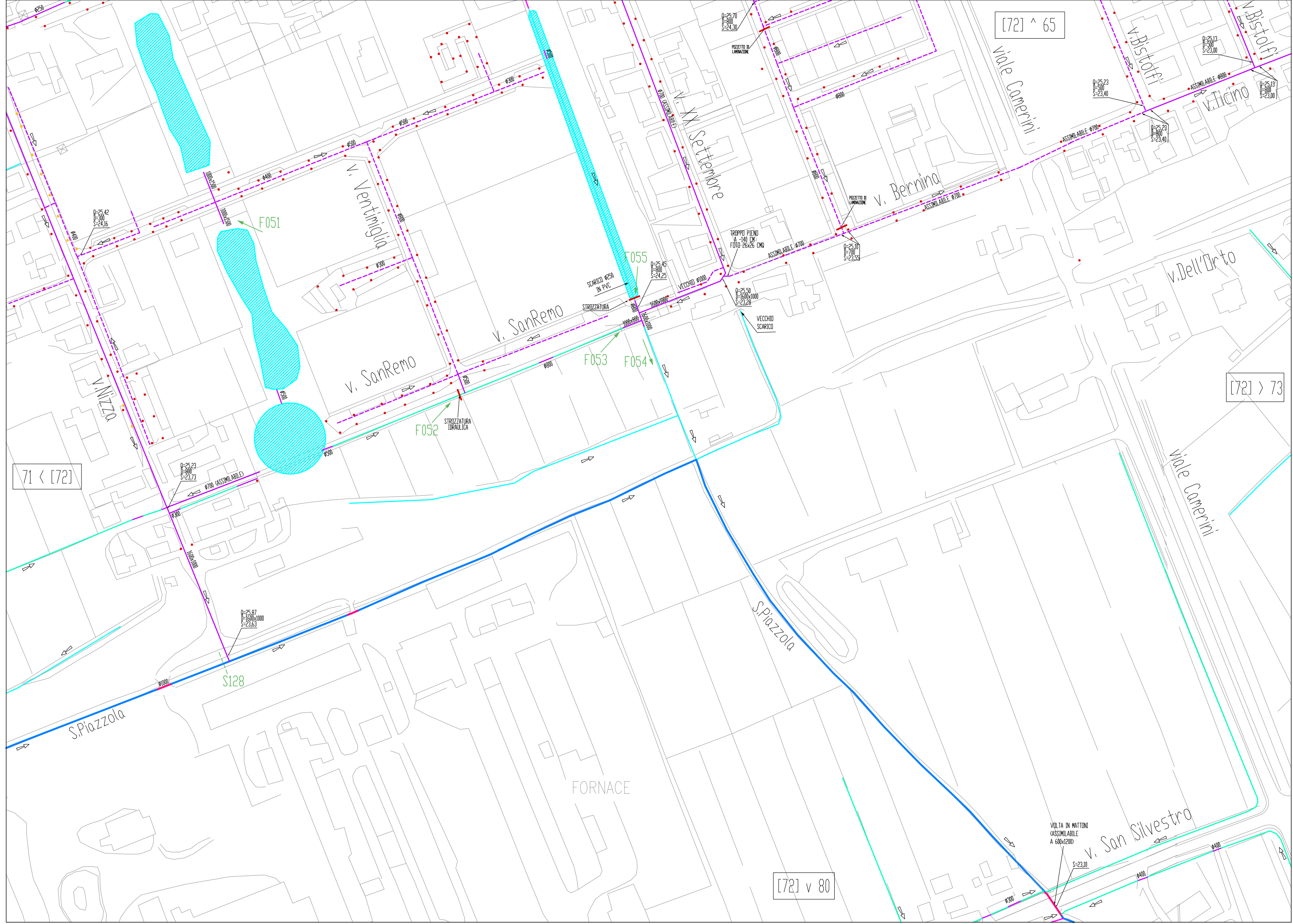
[71] ^ 64

70 < [71]

[71] > 72

[71] v 79



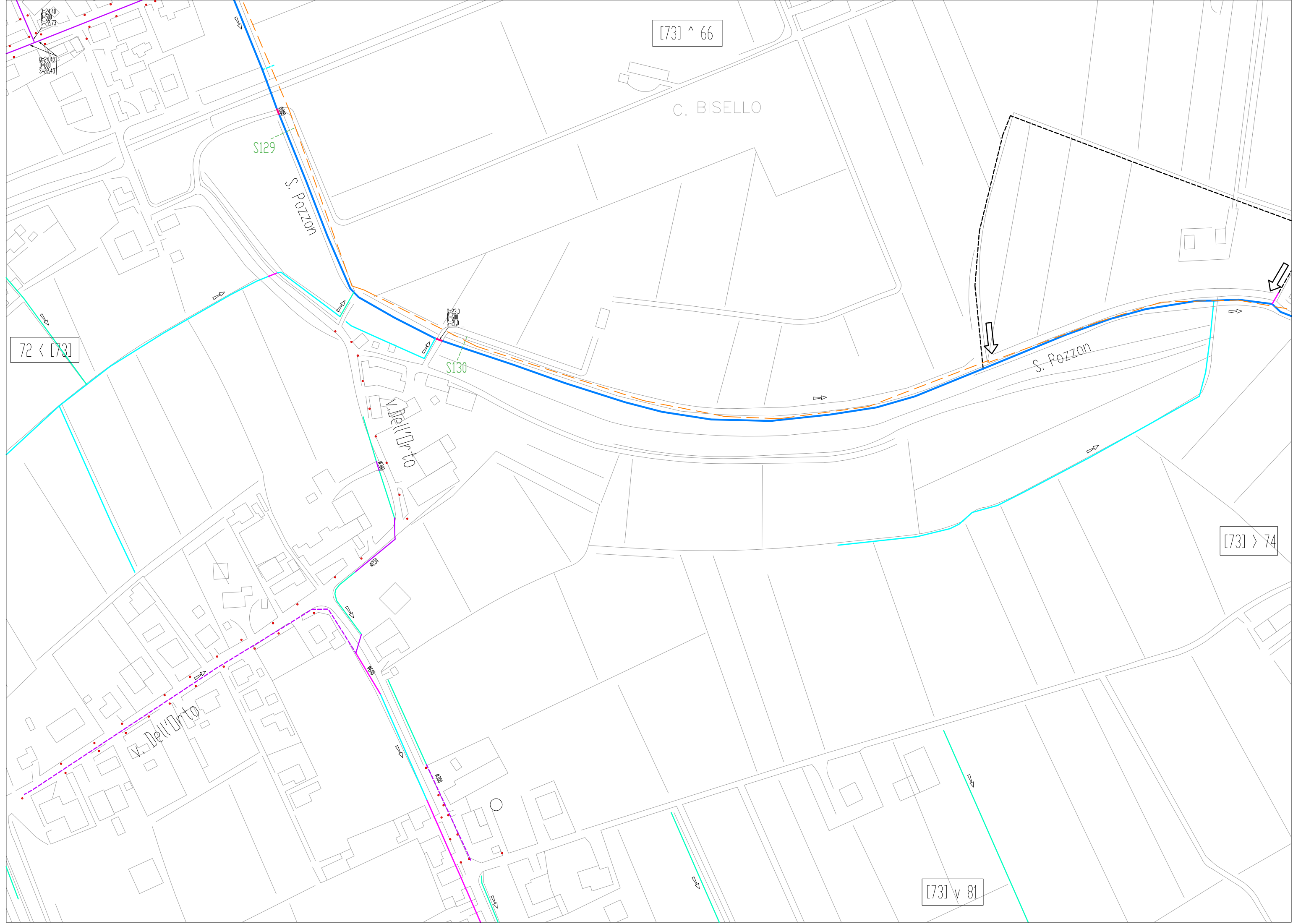


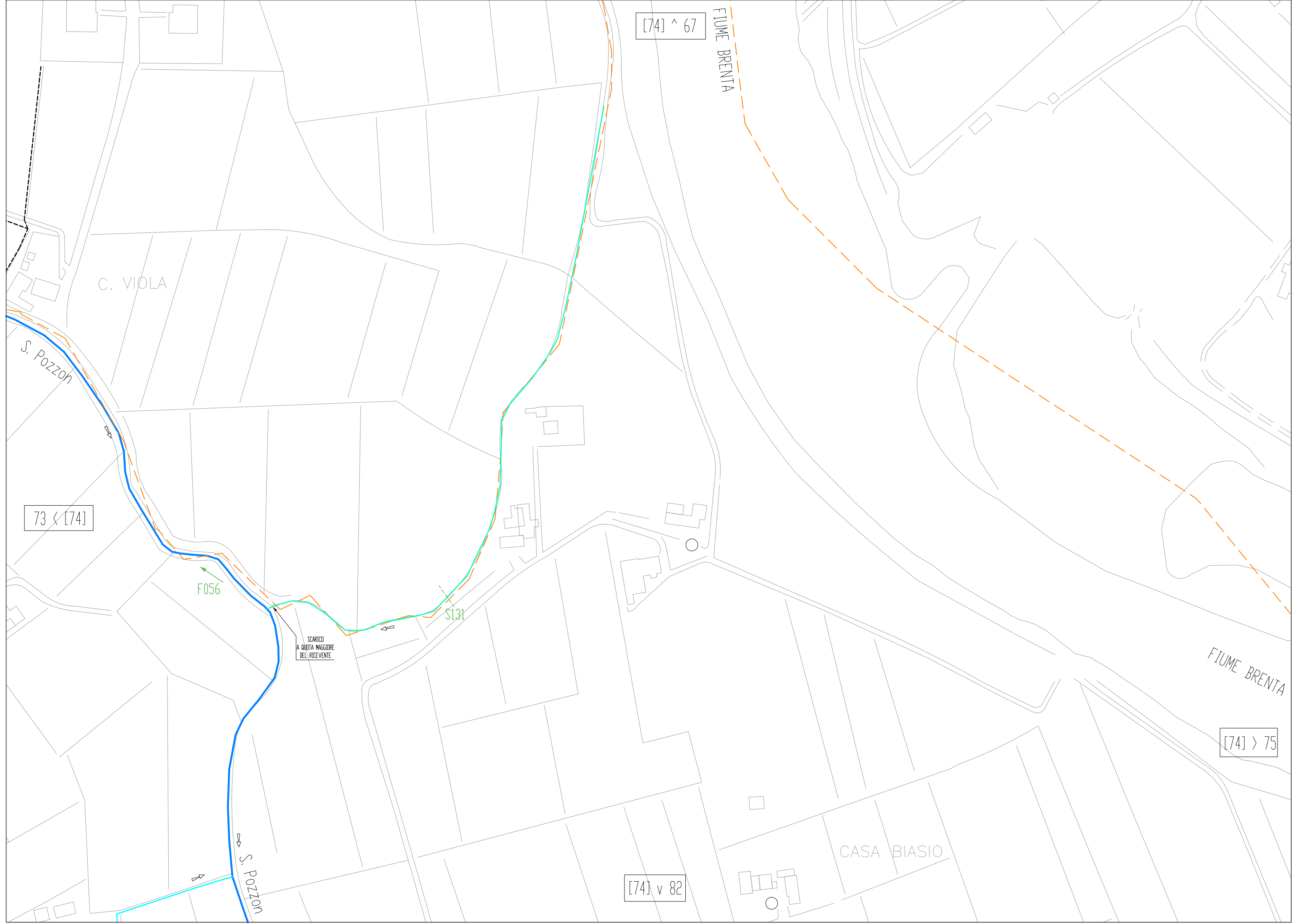
[72] ^ 65

[72] > 73

71 < [72]

[72] v 80





[74] ^ 67

FIUME BRENTA

C. VIOLA

S. POZZON

73 < [74]

F056

SCARICO
A QUOTA MAGGIORE
DEL RICEVENTE

S131

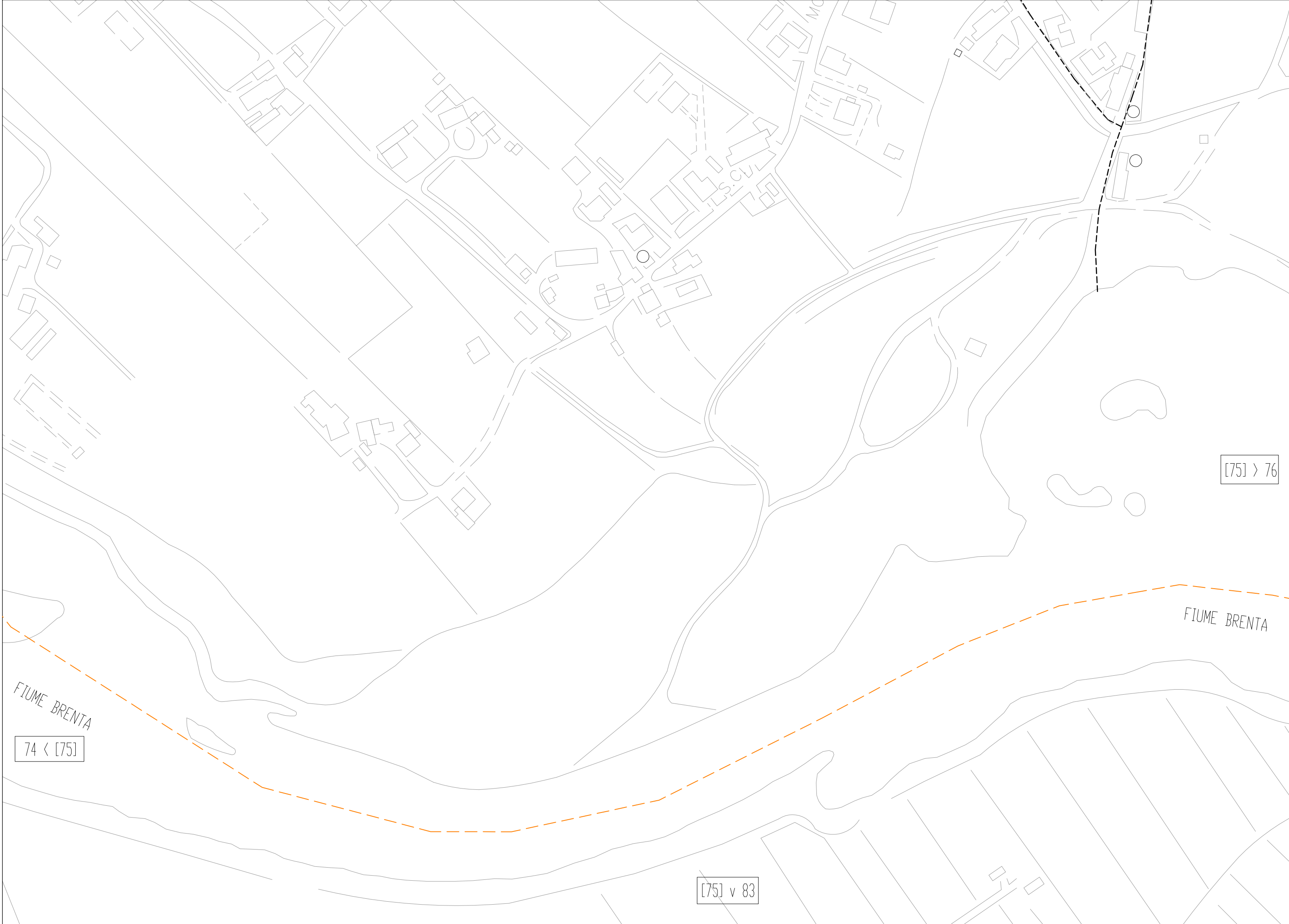
S. POZZON

[74] v 82

CASA BIASIO

FIUME BRENTA

[74] > 75



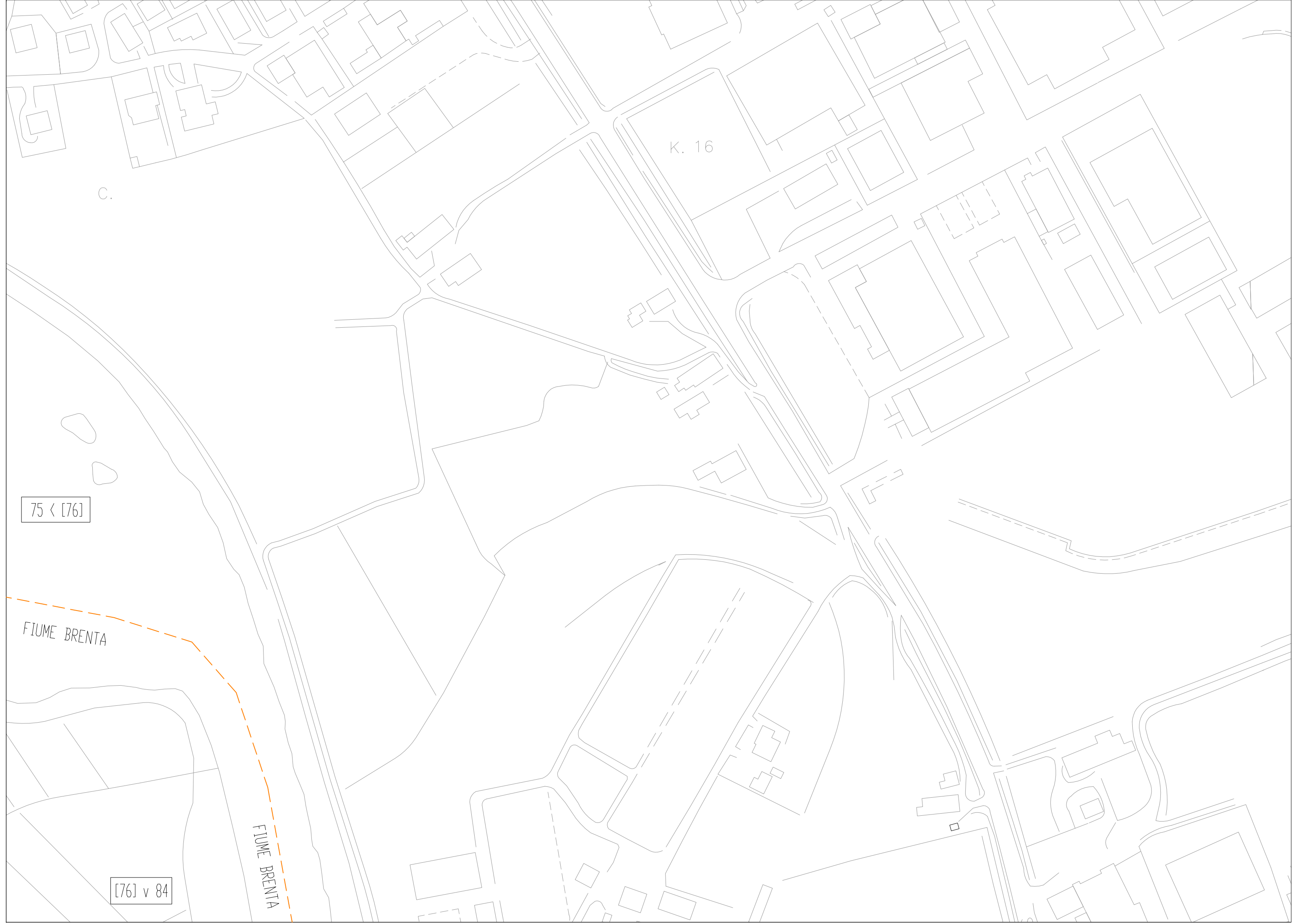
[75] > 76

FIUME BRENTA

FIUME BRENTA

74 < [75]

[75] v 83



K. 16

C.

75 < [76]

FIUME BRENTA

FIUME BRENTA

[76] v 84

LIMINELLA
PADOVANA

[77] ^ 69

v. Gatta

[77] > 78

Ø=25,75
D=300x300
S=24,70

S132

S133

v. Boschi

S134

LIMINELLA
PADOVANA

[77] v 85

Dezonicca





[78] ^ 70

77 < [78]

[78] > 79

[78] v 86

GIUSTINIANA
CENTARINA

v. Gatta

V. Boschiera

C.PANIZZOLO

v. Boschi

GIUSTINIANA
CENTARINA

Ø400
Ø500
Ø300
S=23.32

Ø400
Ø500
Ø300
S=23.28

Ø400
Ø500
Ø300
S=23.55
S=23.60

S138

S135

S136

S137

F057

S139
S=23.85

S140
S=23.75

Ø400

Ø400

Ø500

Ø500

Ø600/Ø800

Ø500

Ø500

Ø500

Ø500

Ø500

Ø400

Ø500

Ø500

Ø500

Ø500

Ø500



[79] ^ 71

[79] > 80

78 < [79]

[79] v 87

S. Rio

v. Corsica

Rio
FBSD

v. Boschiera

v. Boschi

v. San Silvestro

v. Boschi

v. Boschiera

Rio
FBSD

S. Rio

F059

S141

S142

S143

F058

VOLTA IN MATTONI
BASE=160 CM
FRECCIA=80 CM

SALTO DI FONDO
DA 30 CM

Q=24,30
L=2300x1700
S=22,85

Q=24,70
L=2000x1300
S=22,8

Q=25,15
L=2300x1700
S=22,95

Q=25,15
L=1500x1500
S=23,05

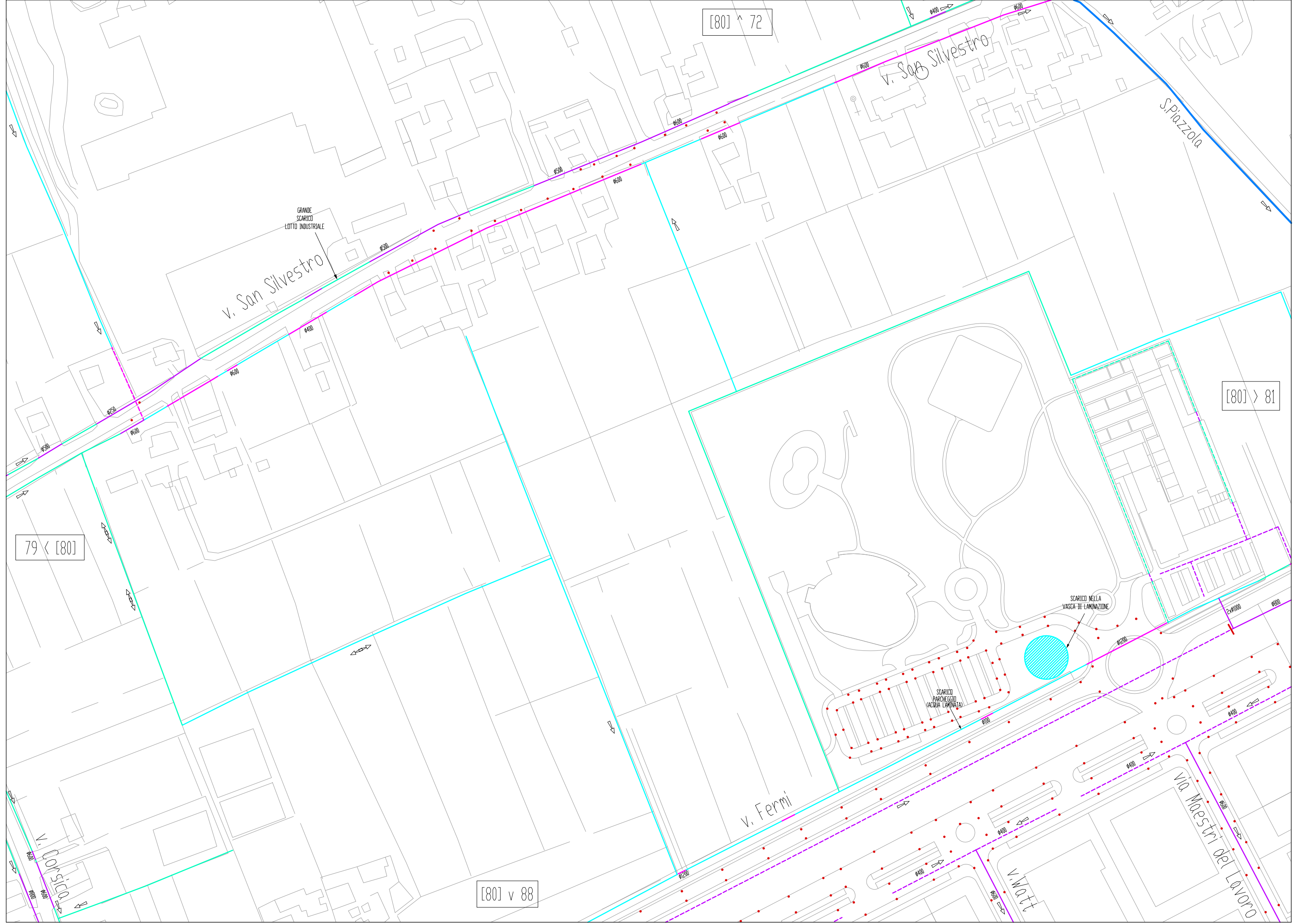
Q=26,04
L=2000x2000
S=24,96

D=1500x2000 (MATTONI)
S=23,40

2000x2000

Ø300
INFERRATO

N.15



[80] ^ 72

v. San Silvestro

S. Piazzola

GRANDE SCARICO LOTTO INDUSTRIALE

v. San Silvestro

[80] > 81

79 < [80]

SCARICO NELLA VASCA DI LAMINAZIONE

SCARICO PARCHEGGIO (ACQUA LAMINATA)

v. Fermi

[80] v 88

v. Corsica

v. Watt

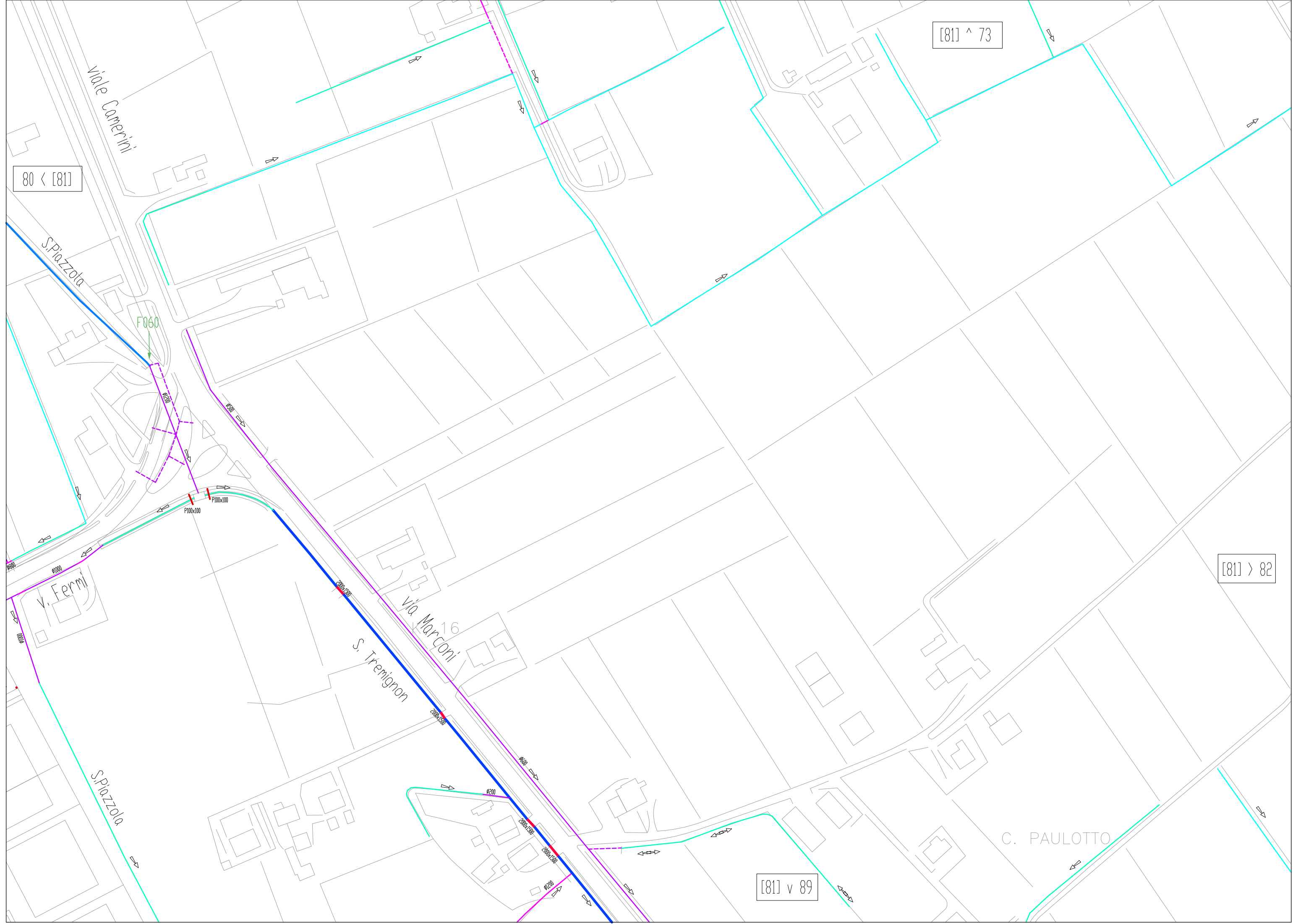
Via Maestri del Lavoro

[81] ^ 73

80 < [81]

[81] > 82

[81] v 89



Viale Camerini

S. Piazzola

F060

v. Fermi

S. Tremignon

Via Marconi

S. Piazzola

C. PAULOTTO



[82] ^ 74

81 < [82]

[82] > 83

[82] v 90

CASE AGIUGIARO

S. POZZON

V. POZZON

S. POZZON

Q=22.78
I=120x1200
S=20.58

Q=22.50
I=120x1200
S=20.15

S144

[83] ^ 75

CASA TESSARI

C. BERGAMIN

[83] > 84

C. BORTOLOZZO

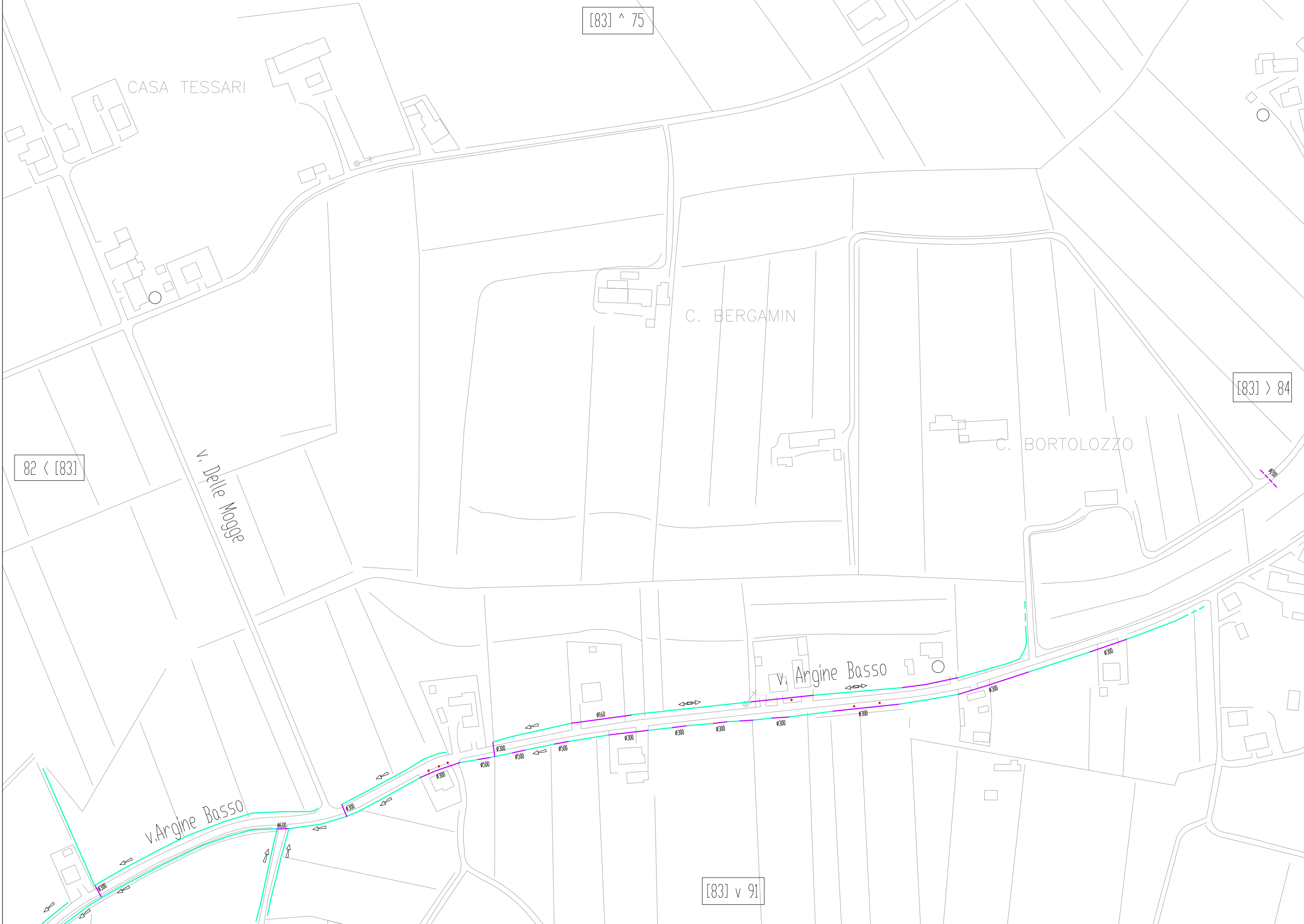
82 < [83]

v. Delle Mogge

v. Argine Basso

v. Argine Basso

[83] v 91



[84] ^ 76

FIUME BRENTA

CASE FRAZZON

83 < [84]

STRADA STATALE

№ 47

23.61

⊕ DELLA

VALSUGANA

K. 15

[84] v 92

FIUME BRENTA

[85] ^ 77

LMINELLA
PADOVANA

SCARICO
Ø300
DALLE CASE

S145

S146

NELLO

Q=25,38
P=200x1200
S=23,70

SCARICO
Ø500

P200x120

VIA BUSA

CON PANCIENTI

Q=25,35
P=1800x1250
S=23,66

F061

CANALE
RACCORDO

[85] > 86

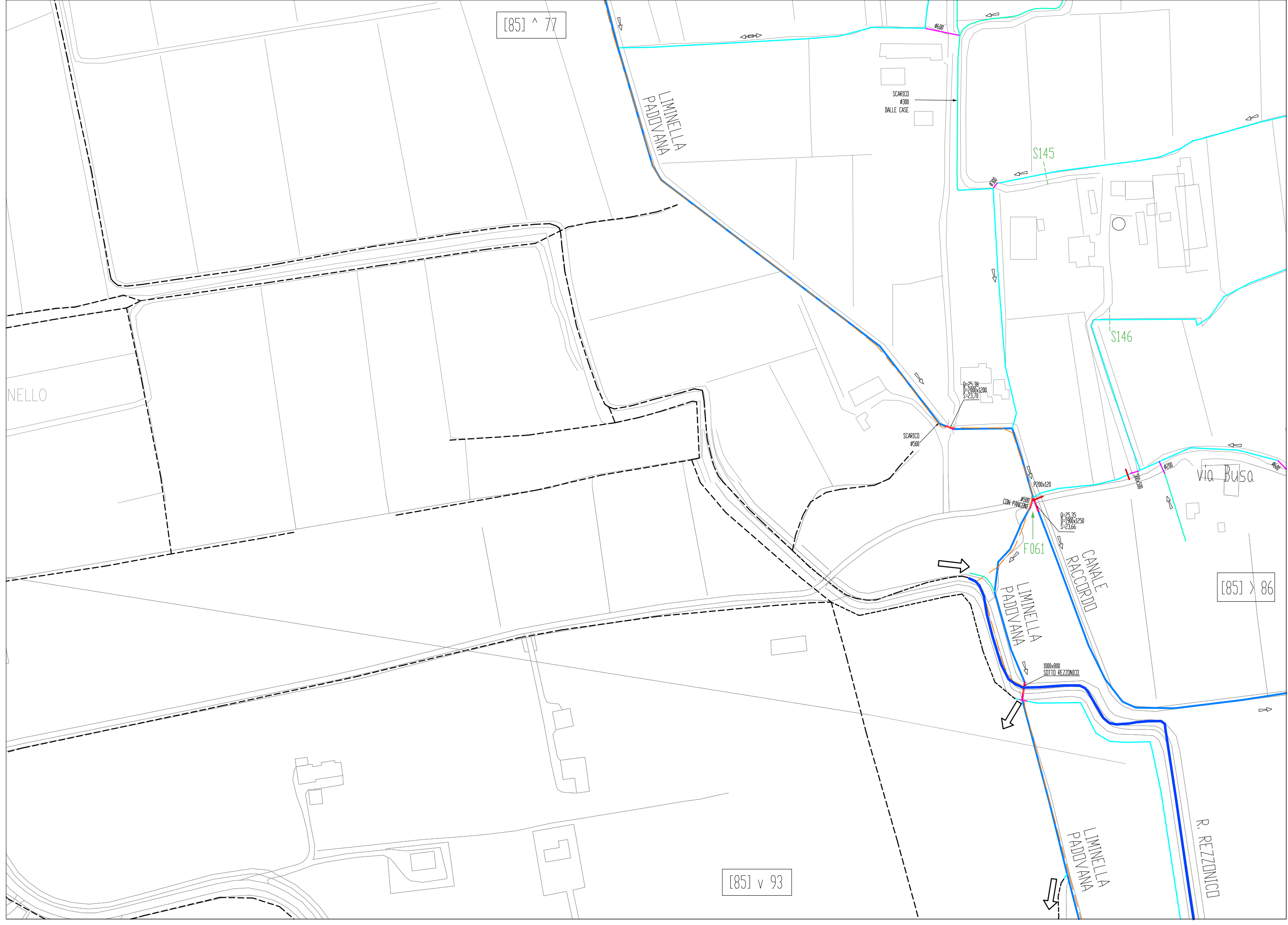
LMINELLA
PADOVANA

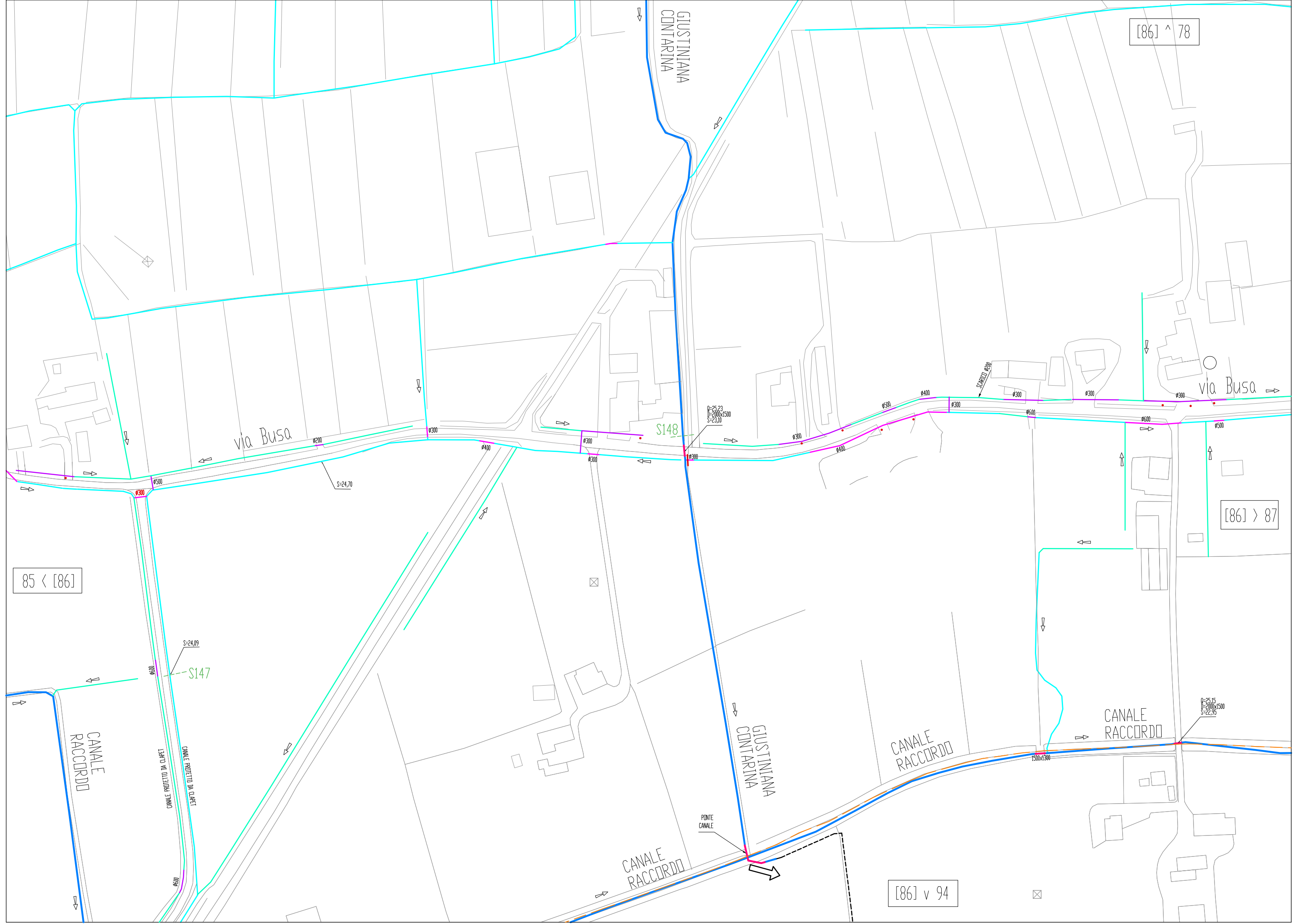
1000x800
SOTTO REZZONICO

[85] v 93

LMINELLA
PADOVANA

R. REZZONICO





[86] ^ 78

[86] > 87

85 < [86]

[86] v 94

GIUSTINIANA
CONTARINA

GIUSTINIANA
CONTARINA

via Busa

via Busa

CANALE
RACCORDO

CANALE PROGETTO DA CLAPET

CANALE
RACCORDO

CANALE
RACCORDO

CANALE
RACCORDO

S147

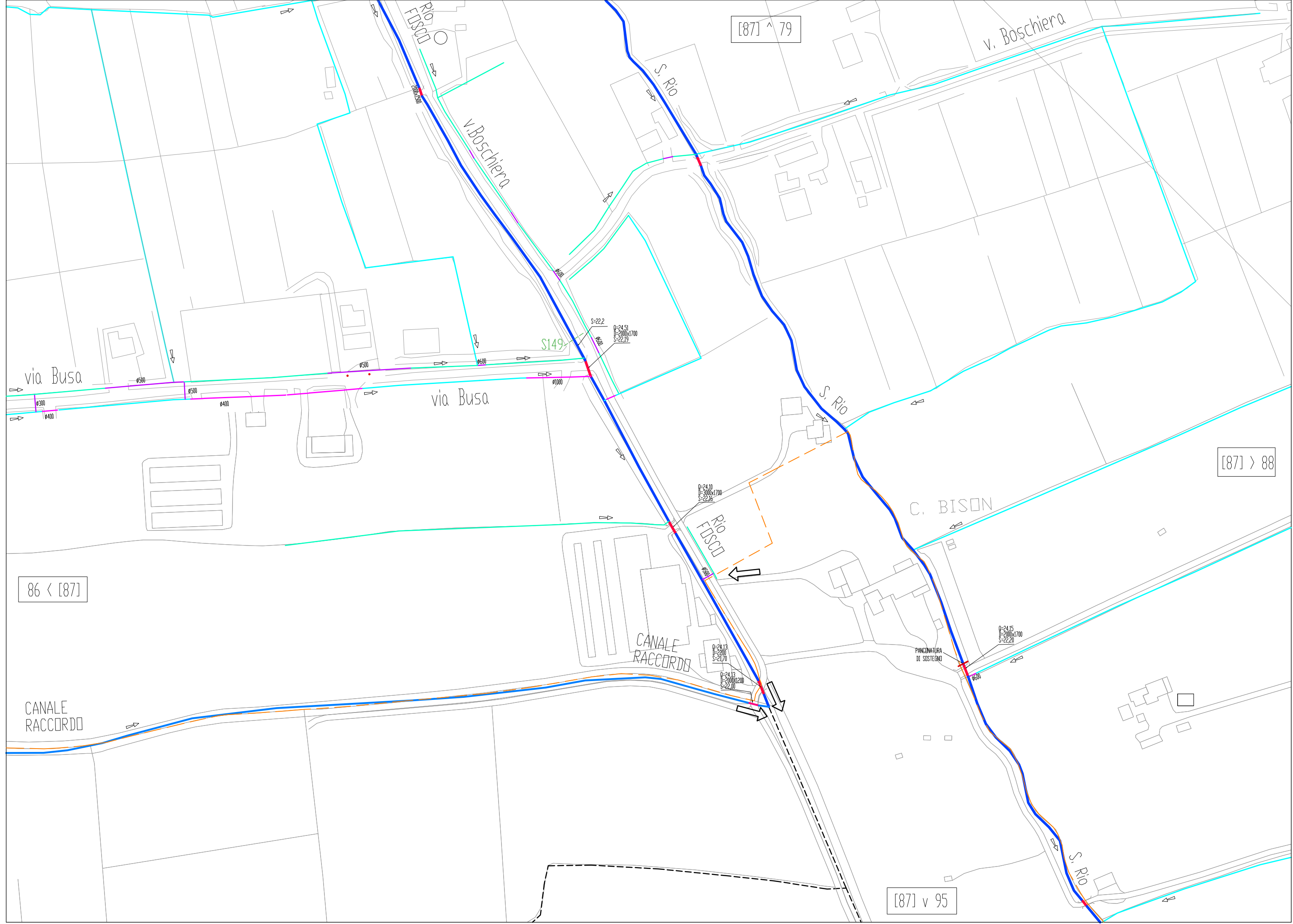
S148

0-25 23
I=200x1500
S=25,10

0-25 15
I=200x1500
S=22,95

SARACENO $\phi 300$

PONTE
CANALE

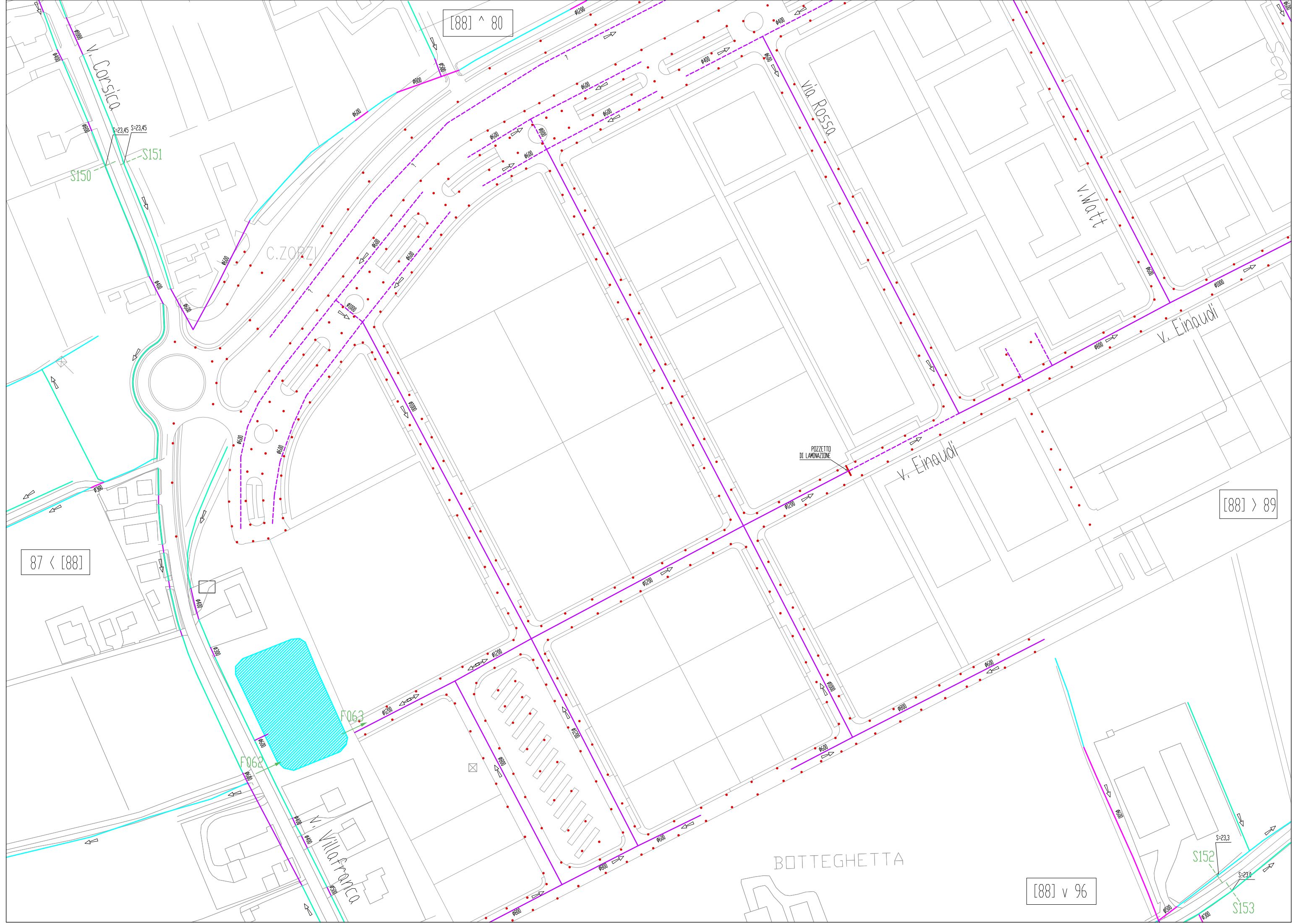


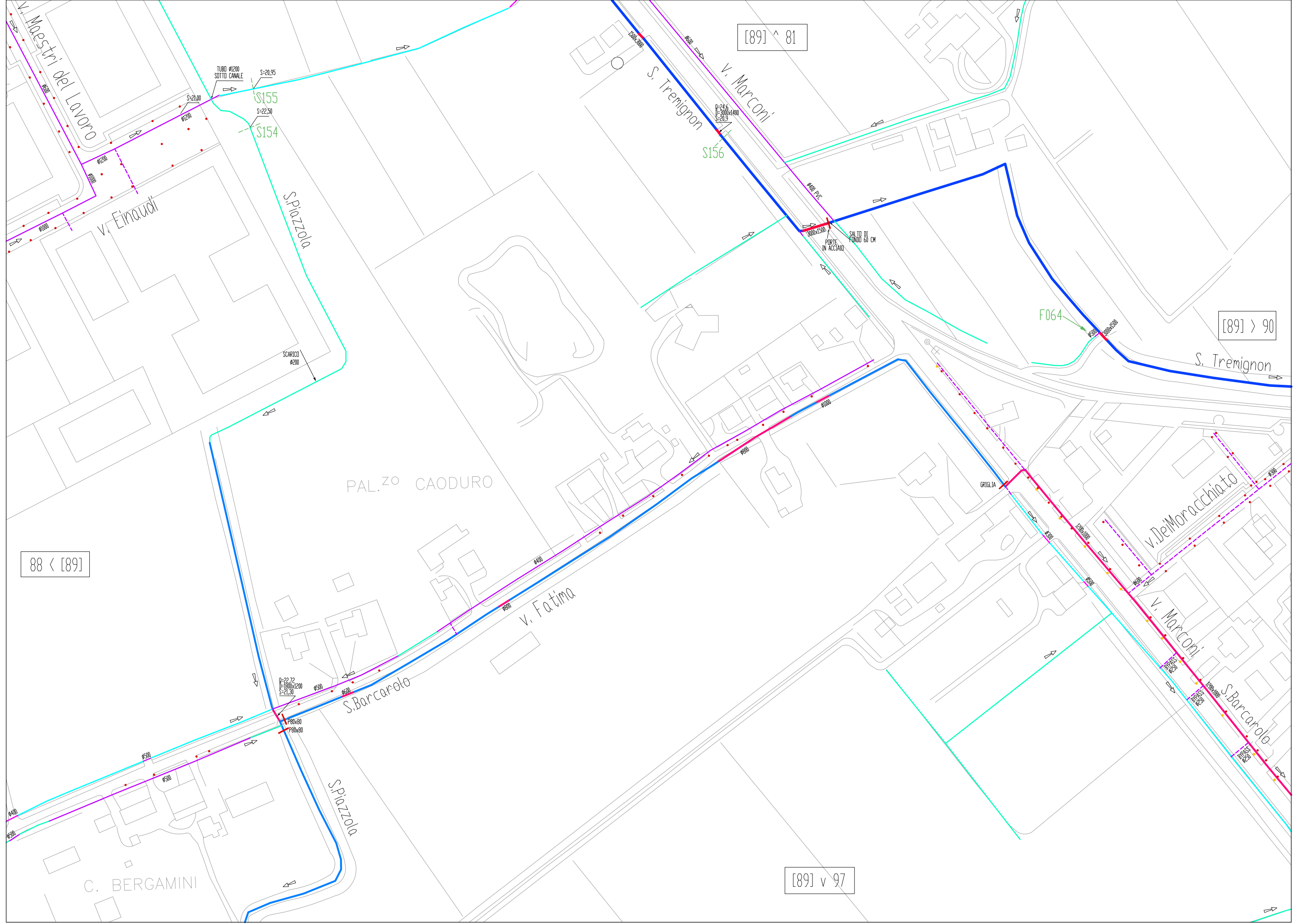
[88] ^ 80

[88] > 89

87 < [88]

[88] v 96



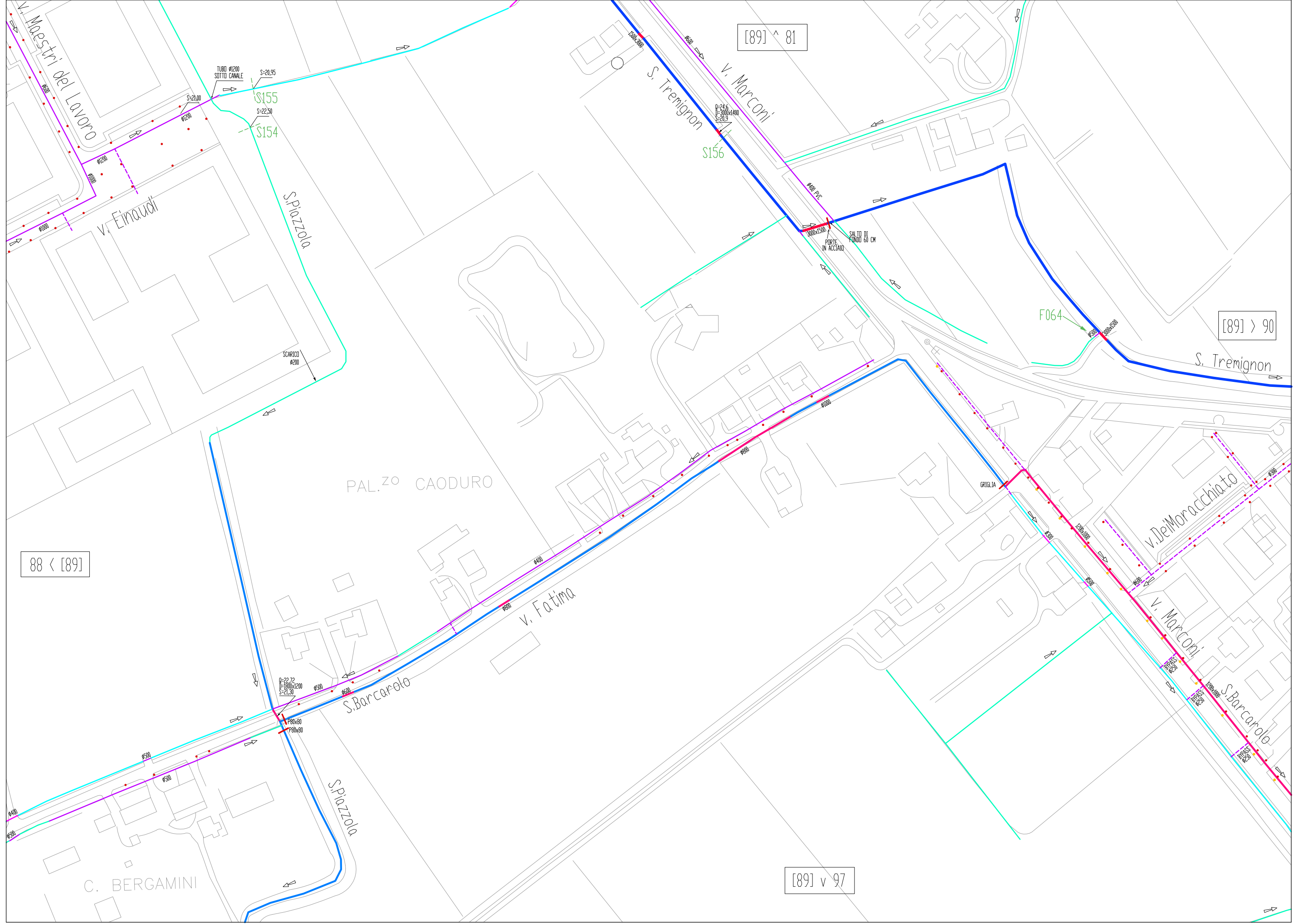


[89] ^ 81

[89] > 90

88 < [89]

[89] v 97

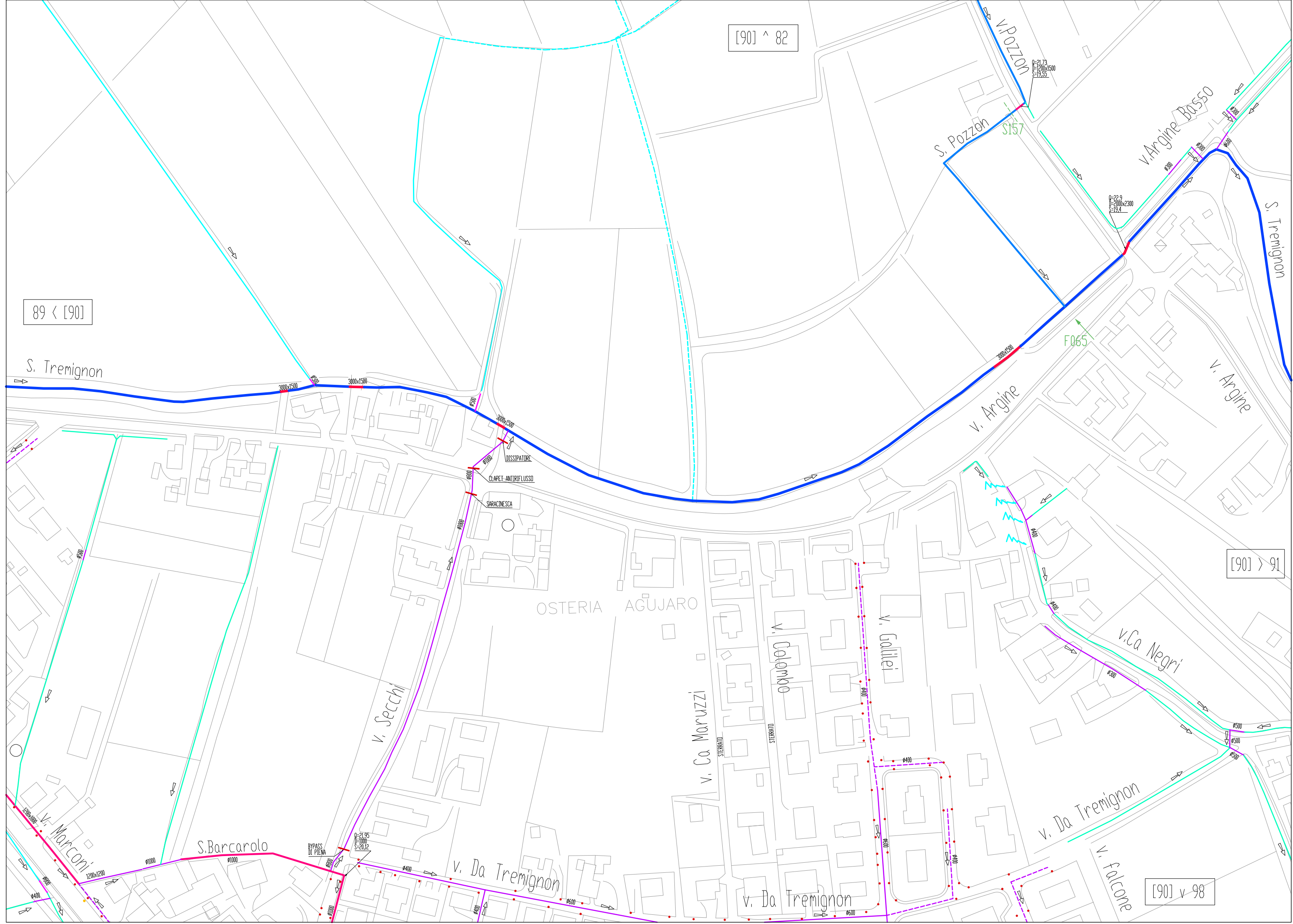


[90] ^ 82

89 < [90]

[90] > 91

[90] v 98



[91] ^ 83

[91] > 92

90 < [91]

V. Della Volpe

S. Tremignon
V. Argine

Ø=221
D=200x3000 IN COTTO
S=18.9

P200x300 F066

S158

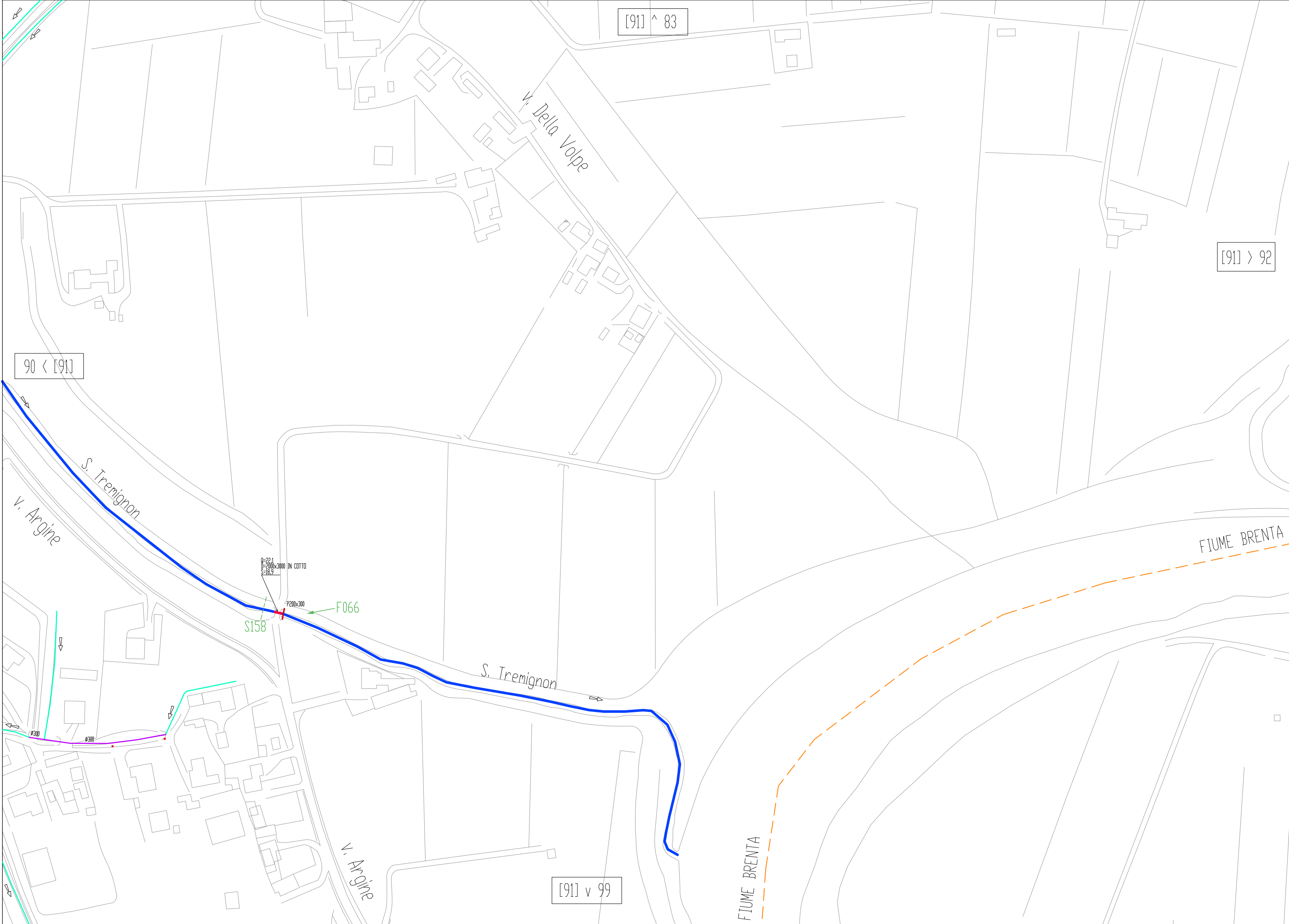
S. Tremignon

FIUME BRENTA

V. Argine

[91] v 99

FIUME BRENTA



[92] ^ 84

91 < [92]

FIUME BRENTA

FIUME BRENTA

CURTAROLO

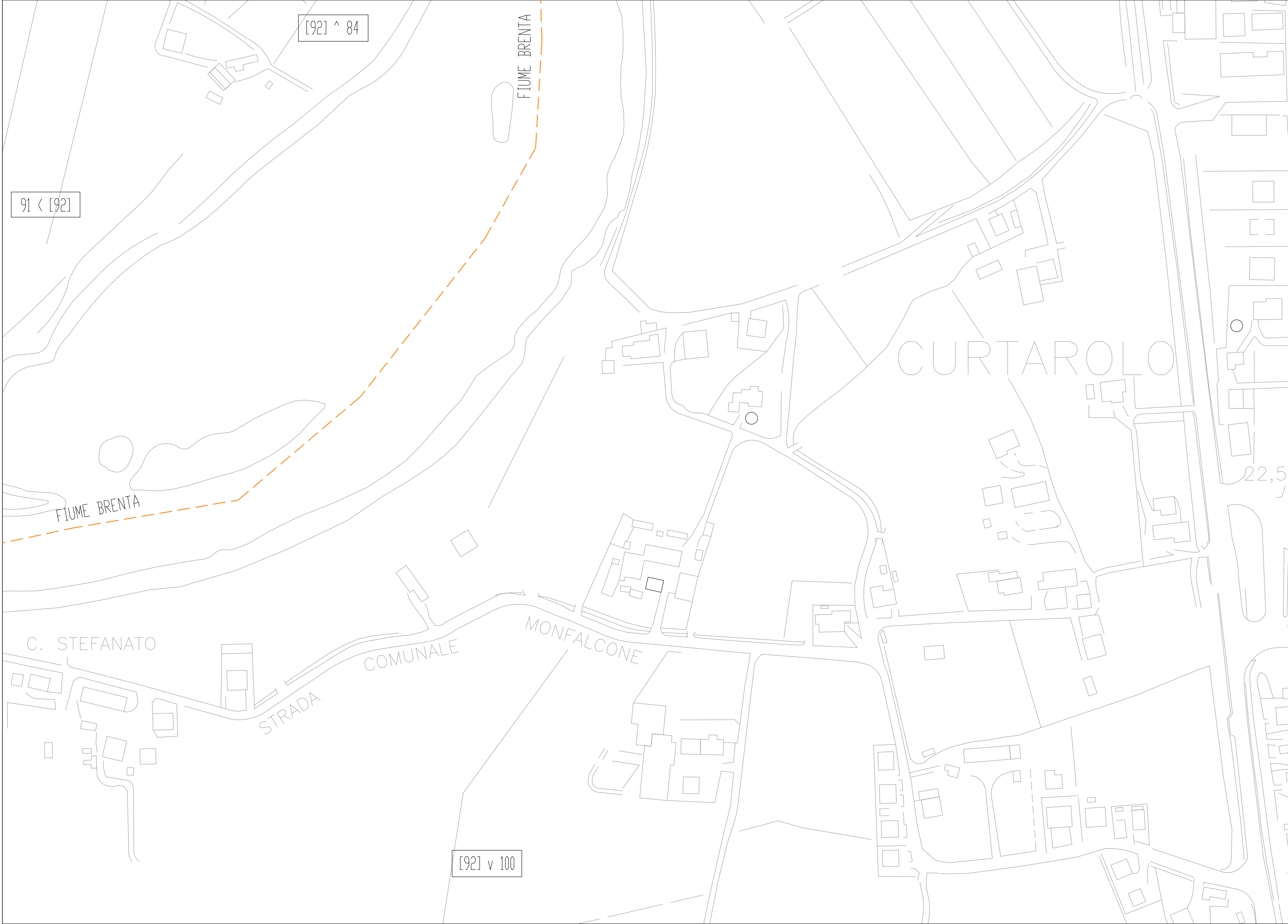
22,5

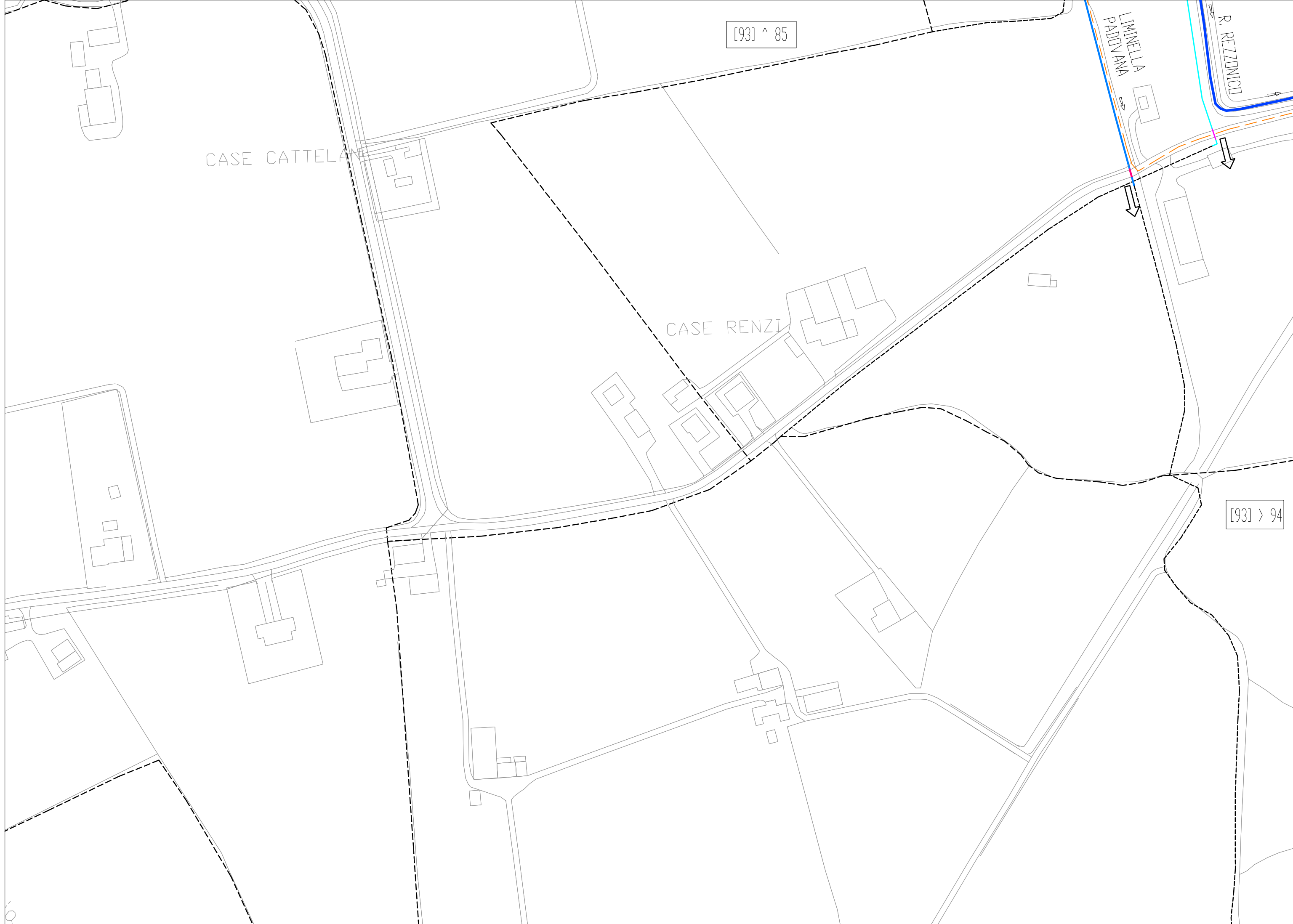
C. STEFANATO

STRADA COMUNALE

MONFALCONE

[92] v 100





CANALE RACCORDO

CANALE RACCORDO

[94] ^ 86

R. REZZONICO

0-26.63
D=300x1500 IN COTTO
S=23.70

0-26.63
D=300x800 IN COTTO
S=23.13

0-26.64
D=300x1500 IN CA
S=24.29

CLAPET

CLAPET

1500x1600

1500x2000

[94] > 95

93 < [94]

S

C

C. PACCAGNELLA

N

L

A



[95] ^ 87

94 < [95]

[95] > 96

RAMPAZZO

S. Rio

S. Rio

A





[96] ^ 88

95 < [96]

[96] > 97

[96] v 103

v. Villa Franca

v. Fatima

v. Villa Franca

v. Scalone

CASE RIZZI

S. Rio

S. Rio

F067

S159

S160

Ø500

Ø500

Ø600

Ø300

Ø300

Ø400

Ø600

Ø500

Ø400

Ø400

Ø300

Ø500

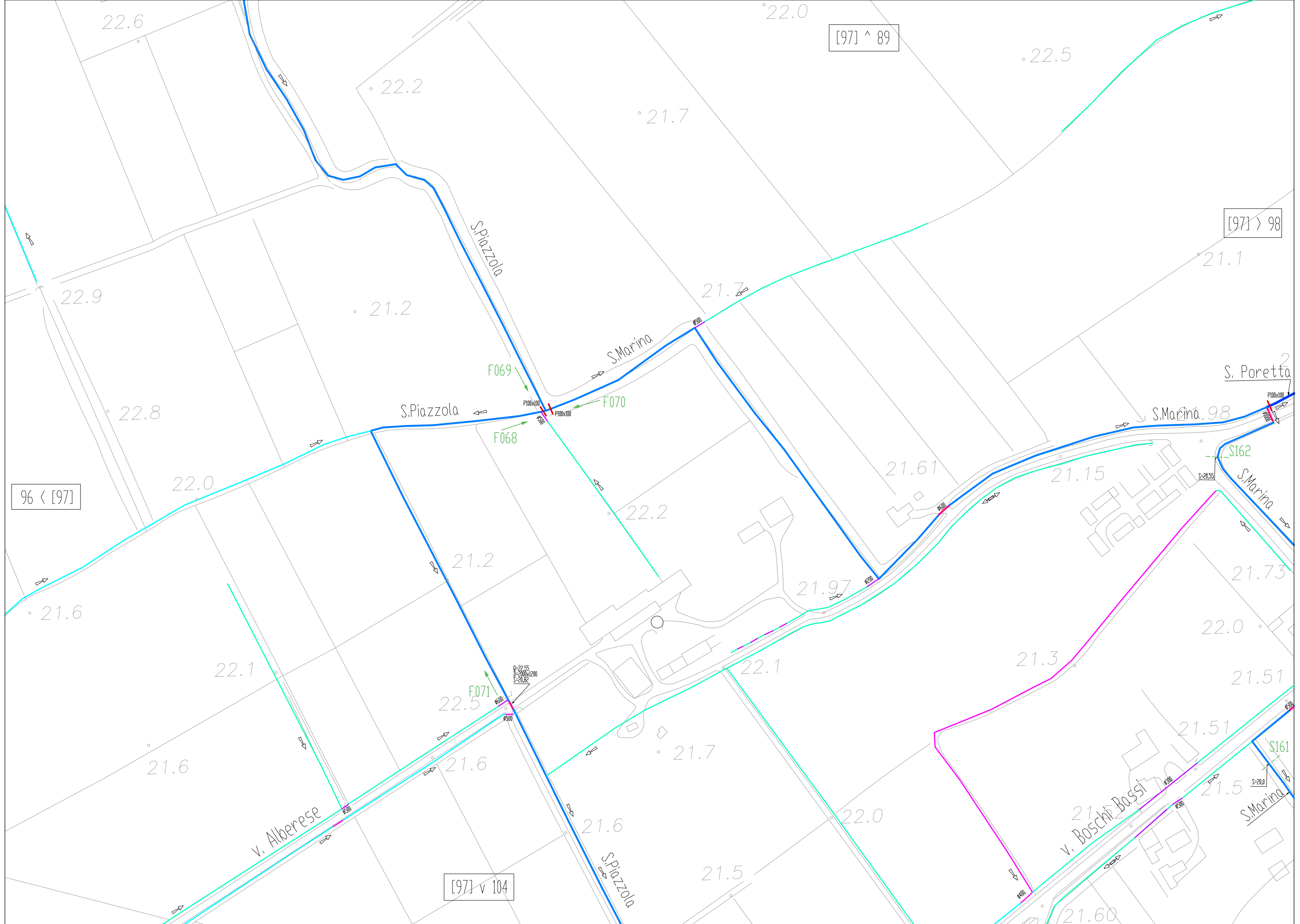
Ø500

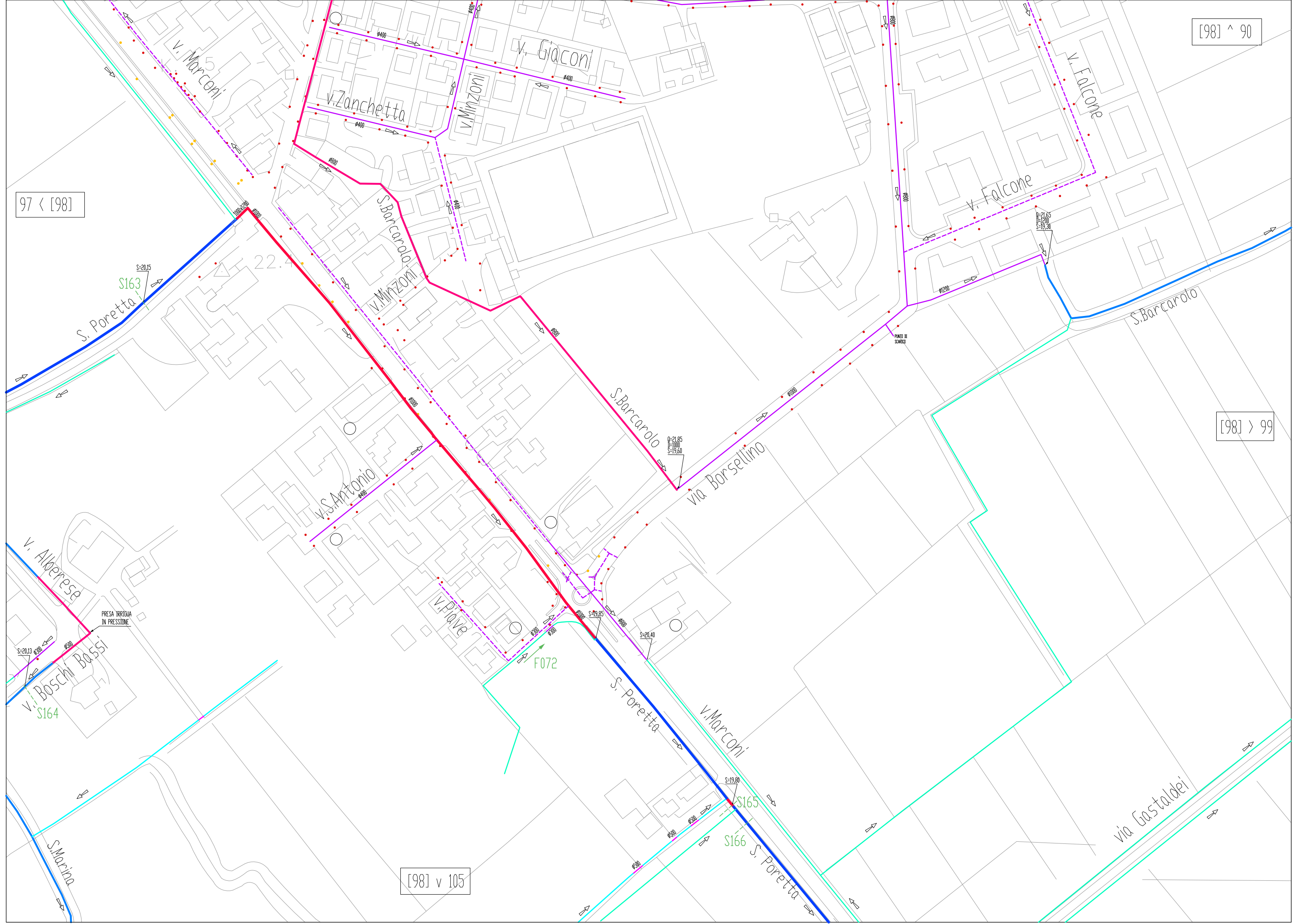
Ø500

Ø500

Ø500

Ø500





S163

S=20,15

22.4

S=20,13

S164

PRESA IRRIGUA IN PRESSIONE

F072

S=19,85

S=20,40

S=19,80

S165

S166

S=21,85

S=19,80

S=19,60

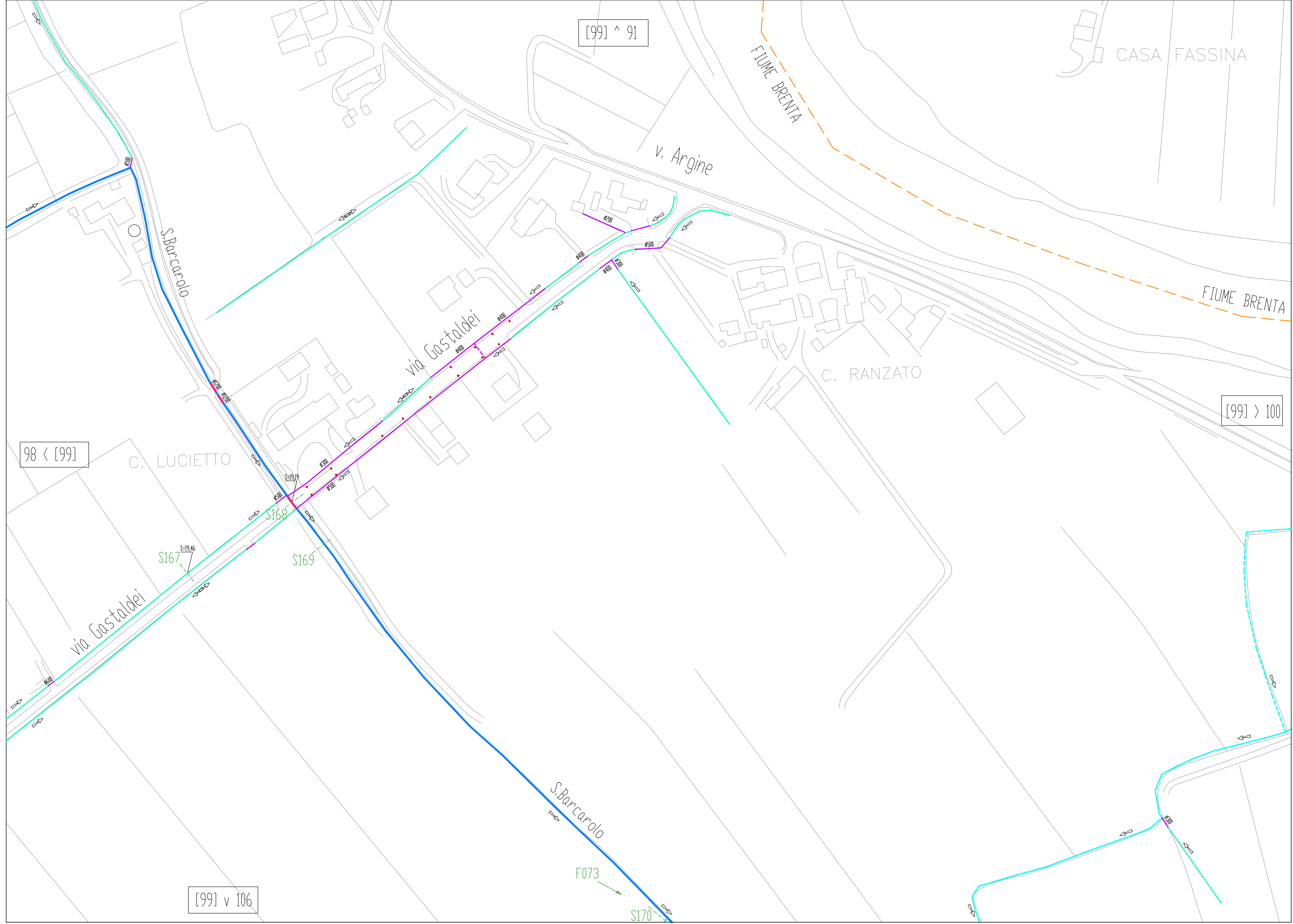
PUNTO DI SCARICO

S=21,85

S=19,80

S=19,20

Via Gastalari



[99] ^ 91

CASA FASSINA

FIUME BRENTA

v. Argine

FIUME BRENTA

C. RANZATO

[99] > 100

98 < [99]

C. LUCIETTO

S167

S169

S168

S.Barcarolo

F073

S170

[99] v 106

via Gastaldei

via Gastaldei

S.Barcarolo

[100] ^ 92

FIUME BRENTA

PONTE CURTAROLO

FIUME BRENTA

99 < [100]

v. Ponte

v. Argine

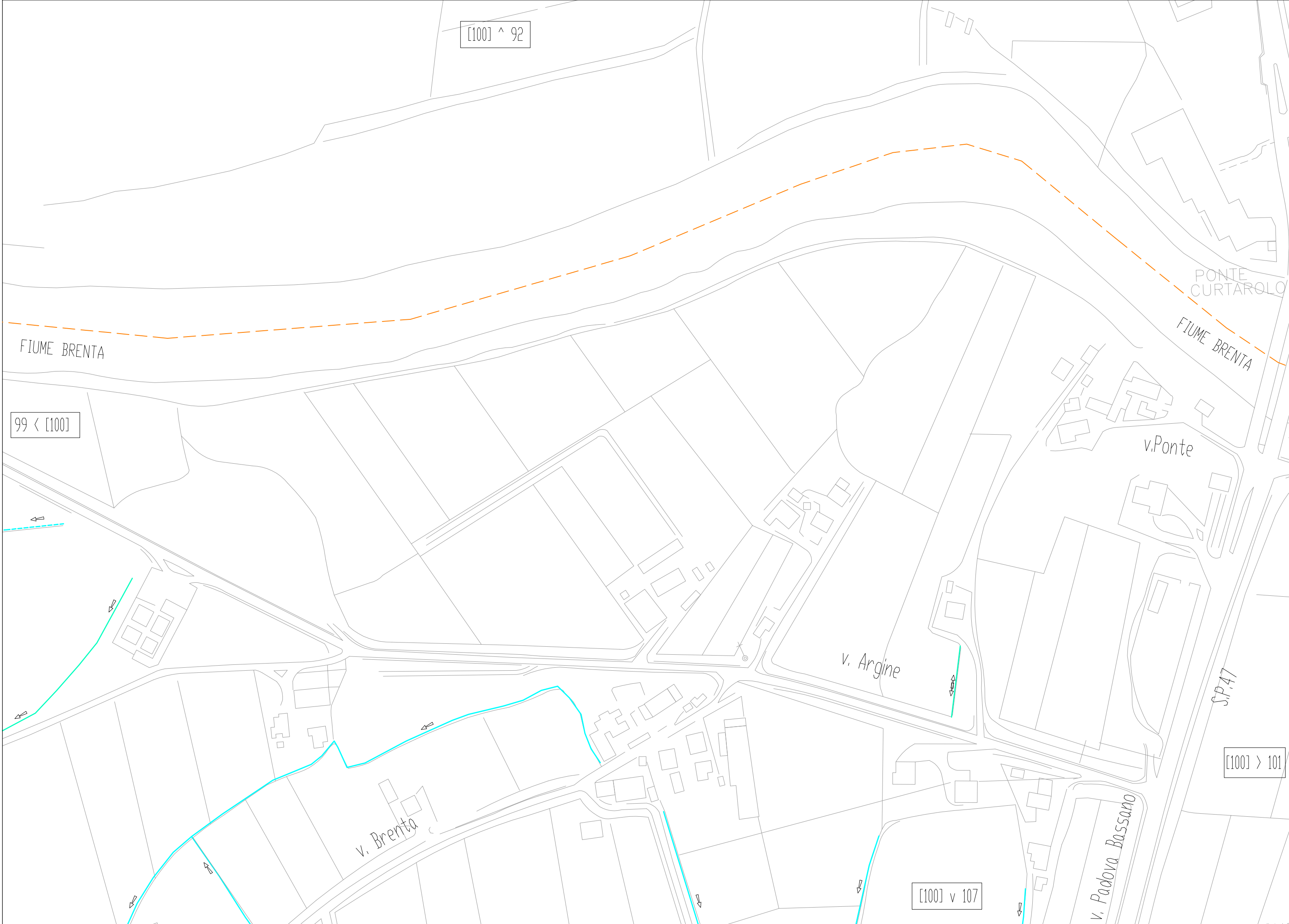
SP.47

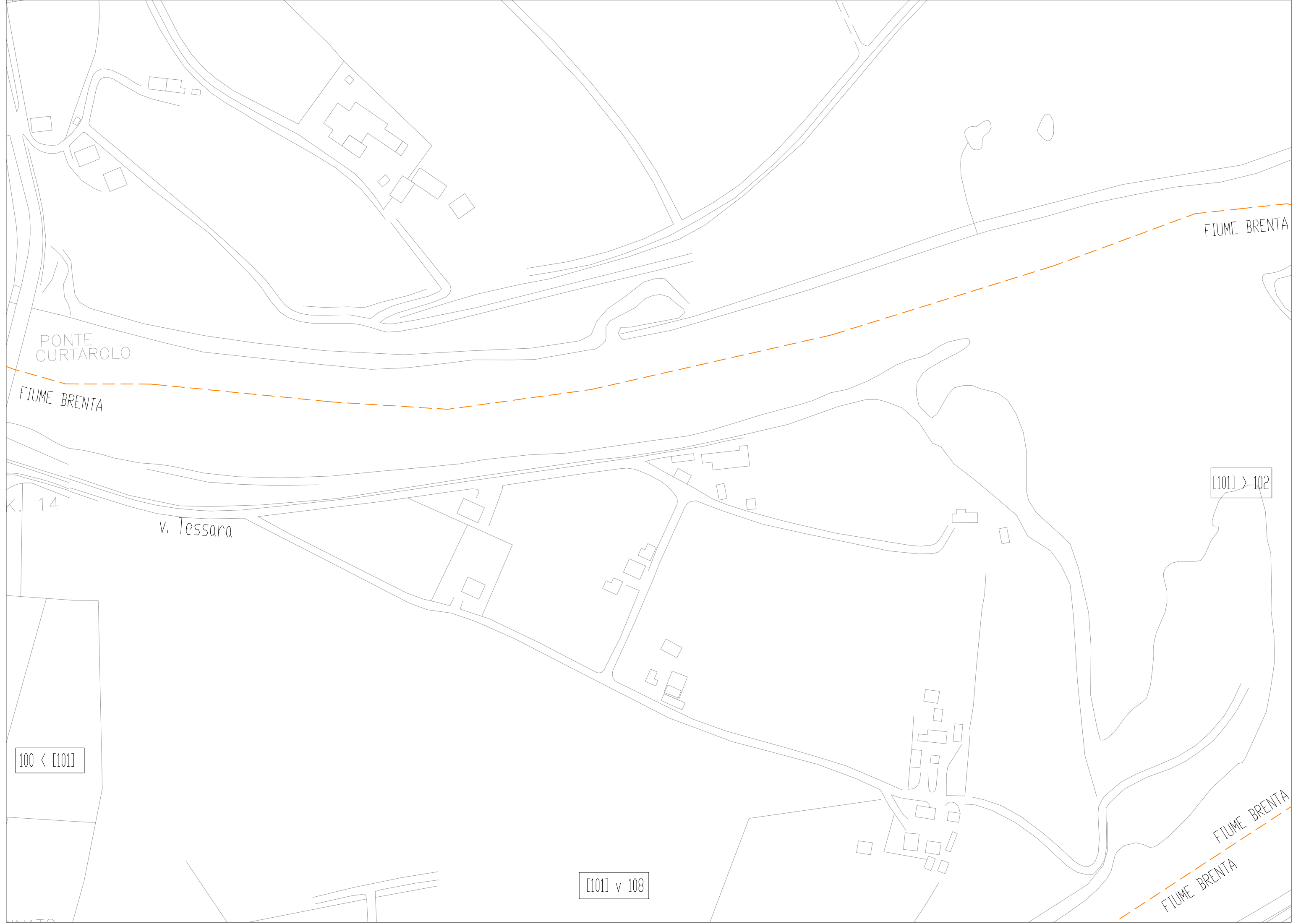
[100] > 101

v. Brenta

[100] v 107

v. Padova Bassano





PONTE
CURTAROLO

FIUME BRENTA

K. 14

v. Tessara

100 < [101]

[101] v 108

[101] > 102

FIUME BRENTA

FIUME BRENTA
FIUME BRENTA

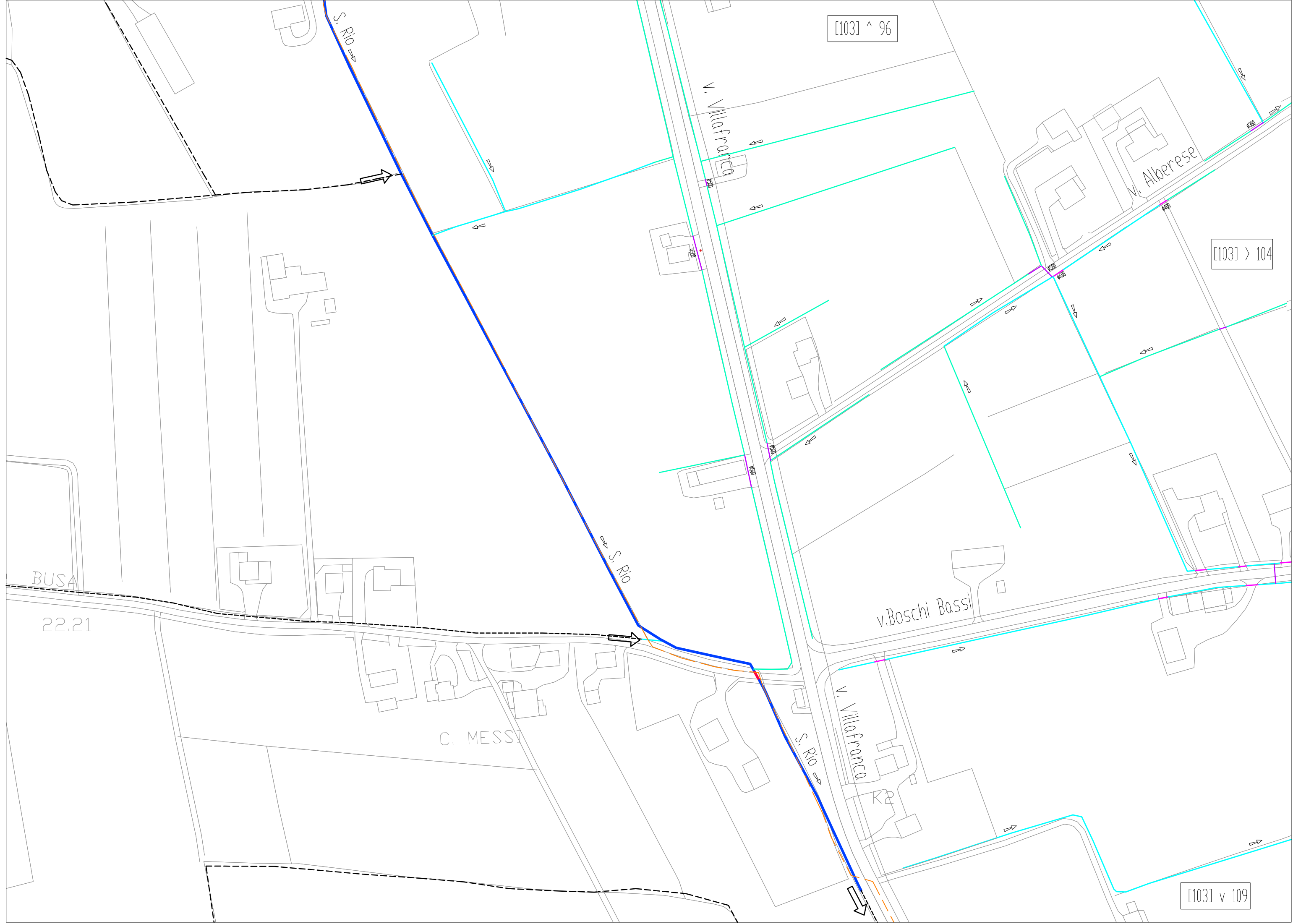
FIUME BRENTA

101 < [102]

FIUME BRENTA

MADONNA
DI TESSARA





[103] ^ 96

[103] > 104

[103] v 109

S. Rìo

v. Villafranca

v. Alberese

v. Boschi Bassi

C. MESSI

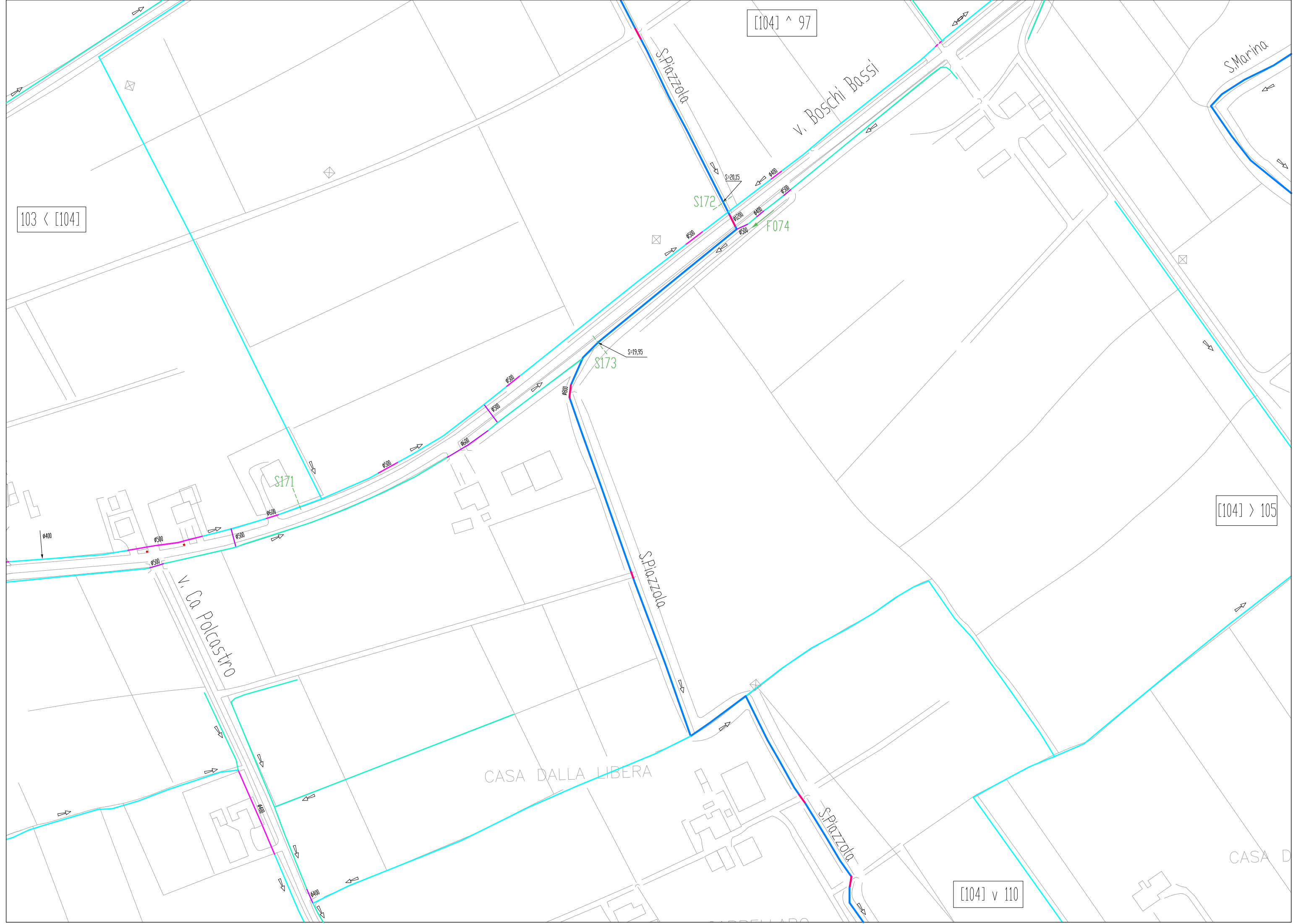
BUSA

22.21

S. Rìo

S. Rìo

v. Villafranca

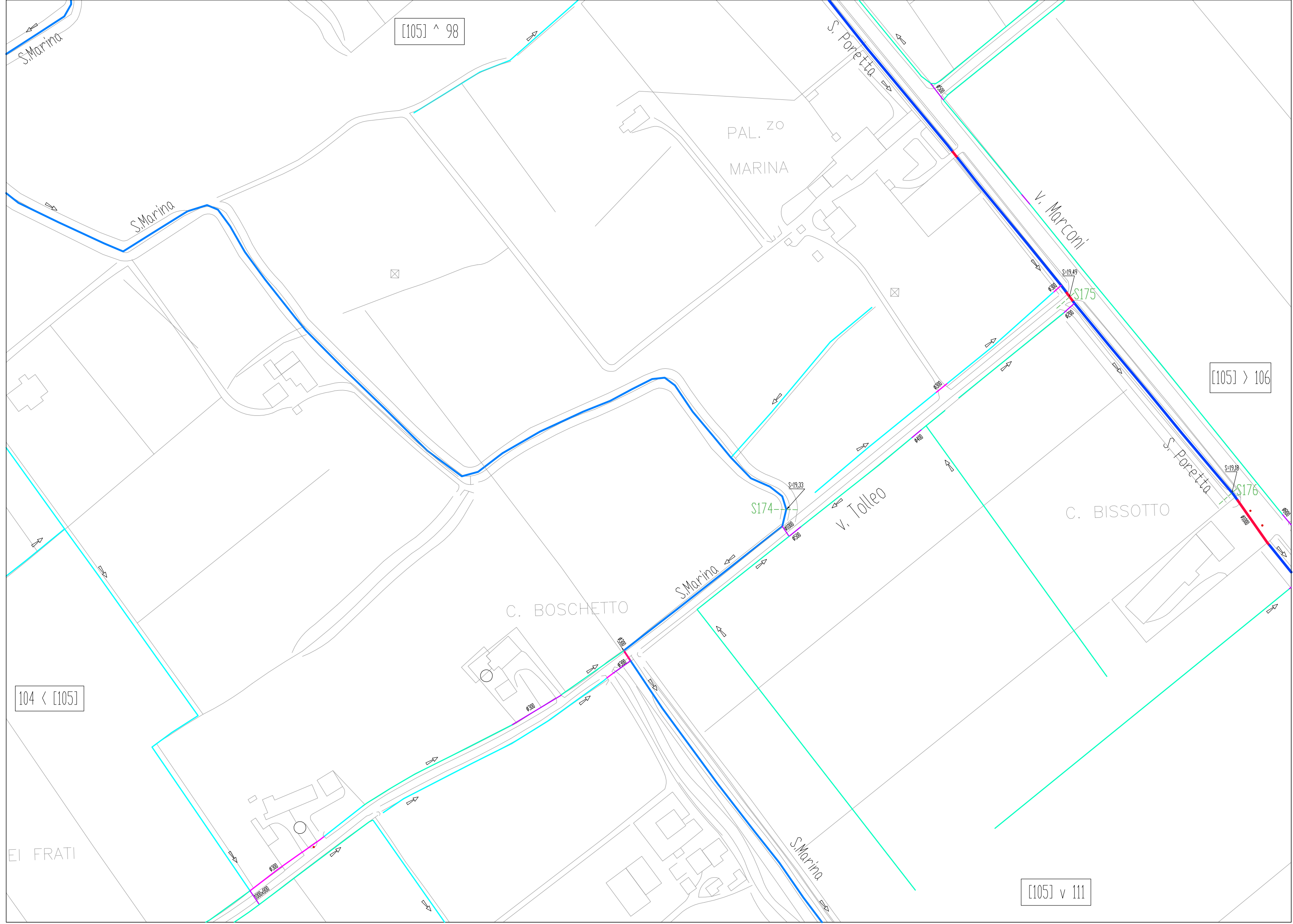


103 < [104]

[104] ^ 97

[104] > 105

[104] v 110



[105] ^ 98

[105] > 106

104 < [105]

[105] v 111

EI FRATI

C. BOSCHETTO

C. BISSOTTO

PAL. ZO
MARINA

S. Marina

S. Poretta

V. Marconi

V. Tallego

S. Marina

S. Poretta

S. Marina

S-19.33

S-19.49

S-19.18

S174

S175

S176

Ø300

Ø300

Ø300

Ø300

Ø300

Ø300

Ø300

Ø300

Ø300

Ø300

Ø300

Ø300

Ø300

Ø300

Ø300

Ø300

Ø300

Ø300

Ø300

Ø300

Ø300

Ø300

Ø300

Ø300

Ø300

Ø300

Ø300

Ø300

Ø300

Ø300

Ø400

Ø400

Ø400

Ø400

Ø400

Ø400

Ø400

Ø400

Ø400

Ø400

Ø400

Ø400

Ø400

Ø400

Ø400

Ø400

Ø400

Ø400

Ø400

Ø400

Ø300

Ø300

Ø300

Ø300

Ø300

Ø300

Ø300

Ø300

Ø300

Ø300

Ø300

Ø300

Ø300

Ø300

Ø300

Ø300

Ø300

Ø300

Ø300

Ø300

Ø300

Ø300

Ø300

Ø300

Ø300

Ø300

Ø300

Ø300

Ø300

Ø300

Ø300

Ø300

Ø300

Ø300

Ø300

Ø300

Ø300

Ø300

Ø300

Ø300

Ø300

Ø300

Ø300

Ø300

Ø300

Ø300

Ø300

Ø300

Ø300

Ø300

Ø300

Ø300

Ø300

Ø300

Ø300

Ø300

Ø300

Ø300

Ø300

Ø300

Ø300

Ø300

Ø300

Ø300

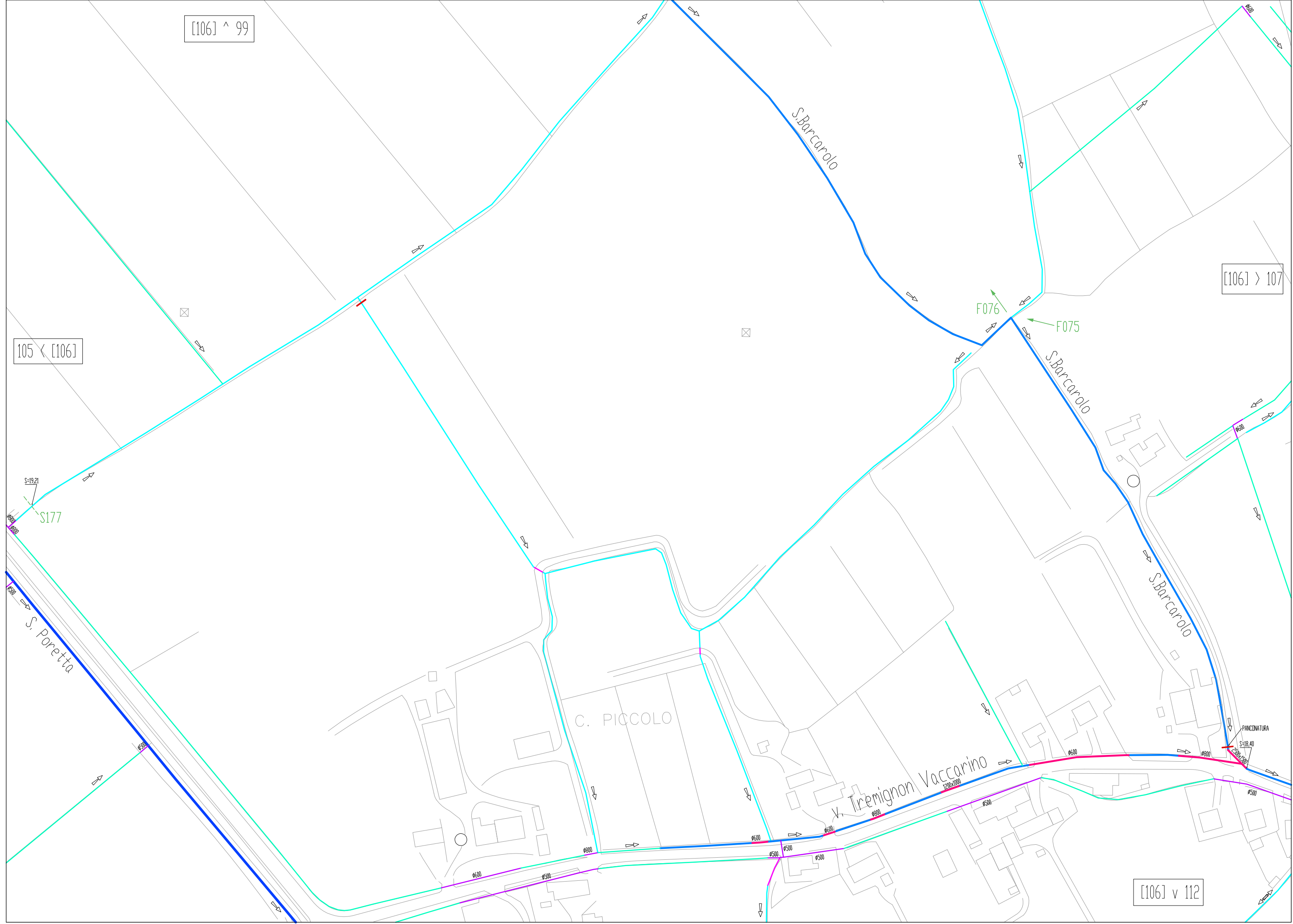
Ø300

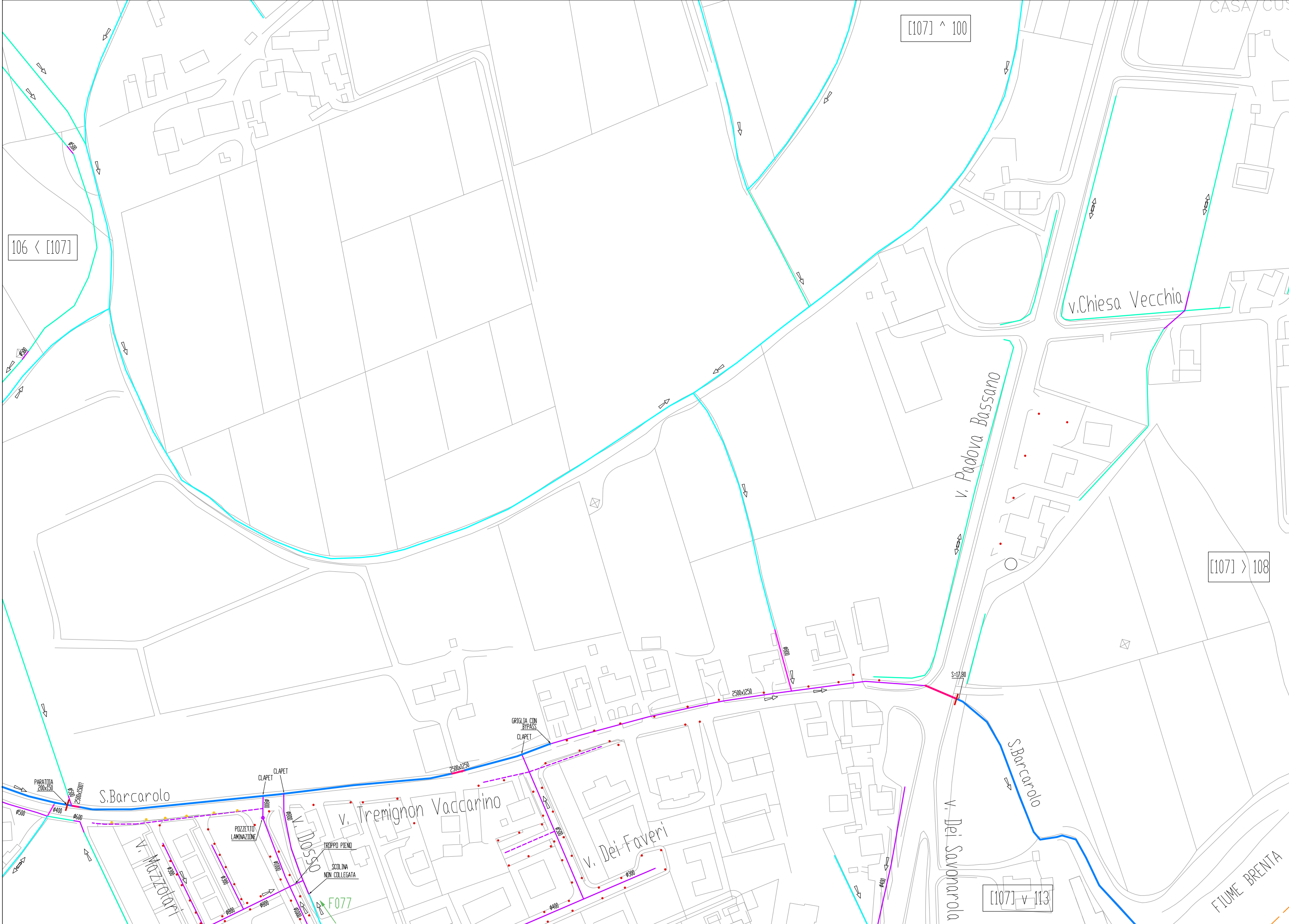
Ø300

[106] ^ 99

105 < [106]

[106] > 107





[107] ^ 100

106 < [107]

v.Chiesa Vecchia

v. Padova Bassano

[107] > 108

S.Barcarolo

v. Dei Savonarola

FIUME BRENTA

S.Barcarolo

v. Tremignon Vaccarino

v. Dei Favveri

v. Mazzolari

v. Dei Savonarola

[107] v 113

GRIGLIA CON BYPASS CLAPET

CLAPET

POZZETTO LAMINAZIONE

TROPPO PIENO
SCOLINA NON COLLEGATA

F077

PARATOIA 200x150

2500x1250

2500x1250

S=17,80

Ø400

Ø600

Ø800

Ø400

Ø400

Ø400

Ø400

Ø600

Ø600

Ø800

Ø800

Ø800

Ø800

Ø800

Ø800

Ø800

Ø800

Ø800

Ø800

Ø800

Ø800

Ø800

Ø800

Ø800

Ø800

Ø800

Ø800

Ø800

Ø800

Ø800

Ø800

Ø800

Ø800

Ø800

Ø800

Ø800

Ø800

Ø800

Ø800

Ø800

Ø800

Ø800

Ø800

Ø800

Ø800

Ø800

Ø800

Ø800

Ø800

Ø800

Ø800

Ø800

Ø800

Ø800

Ø800

Ø800

Ø800

Ø800

Ø800

Ø800

Ø800

Ø800

Ø800

Ø800

Ø800

Ø800

Ø800

Ø800

Ø800

Ø800

Ø800

Ø800

Ø800

Ø800

Ø800

Ø800

Ø800

Ø800

Ø800

Ø800

Ø800

Ø800

Ø800

Ø800

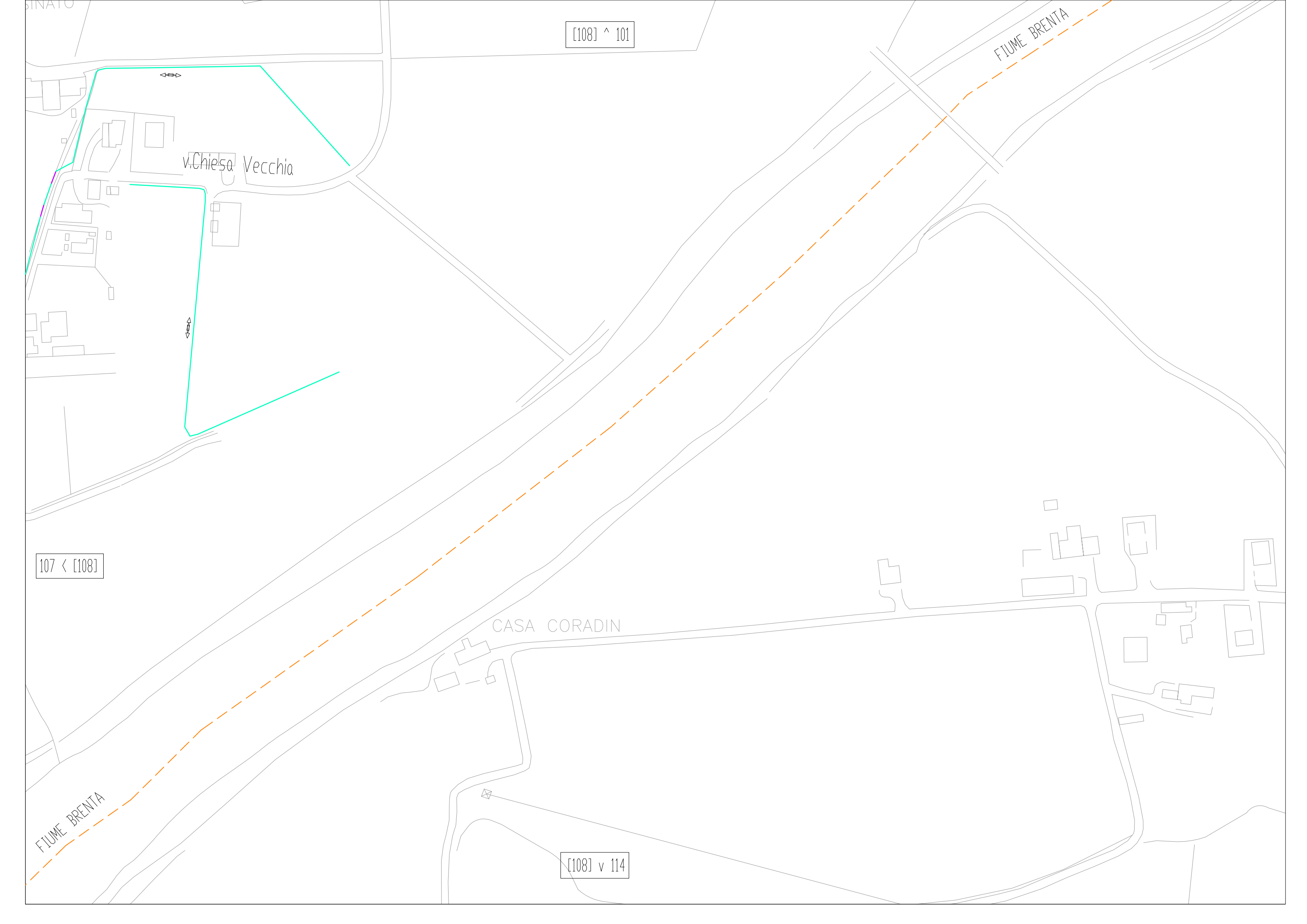
Ø800

Ø800

Ø800

Ø800

Ø800



[108] ^ 101

FIUME BRENTA

v. Chiesa Vecchia

[107 < [108]

CASA CORADIN

FIUME BRENTA

[108] v 114

[109] ^ 103

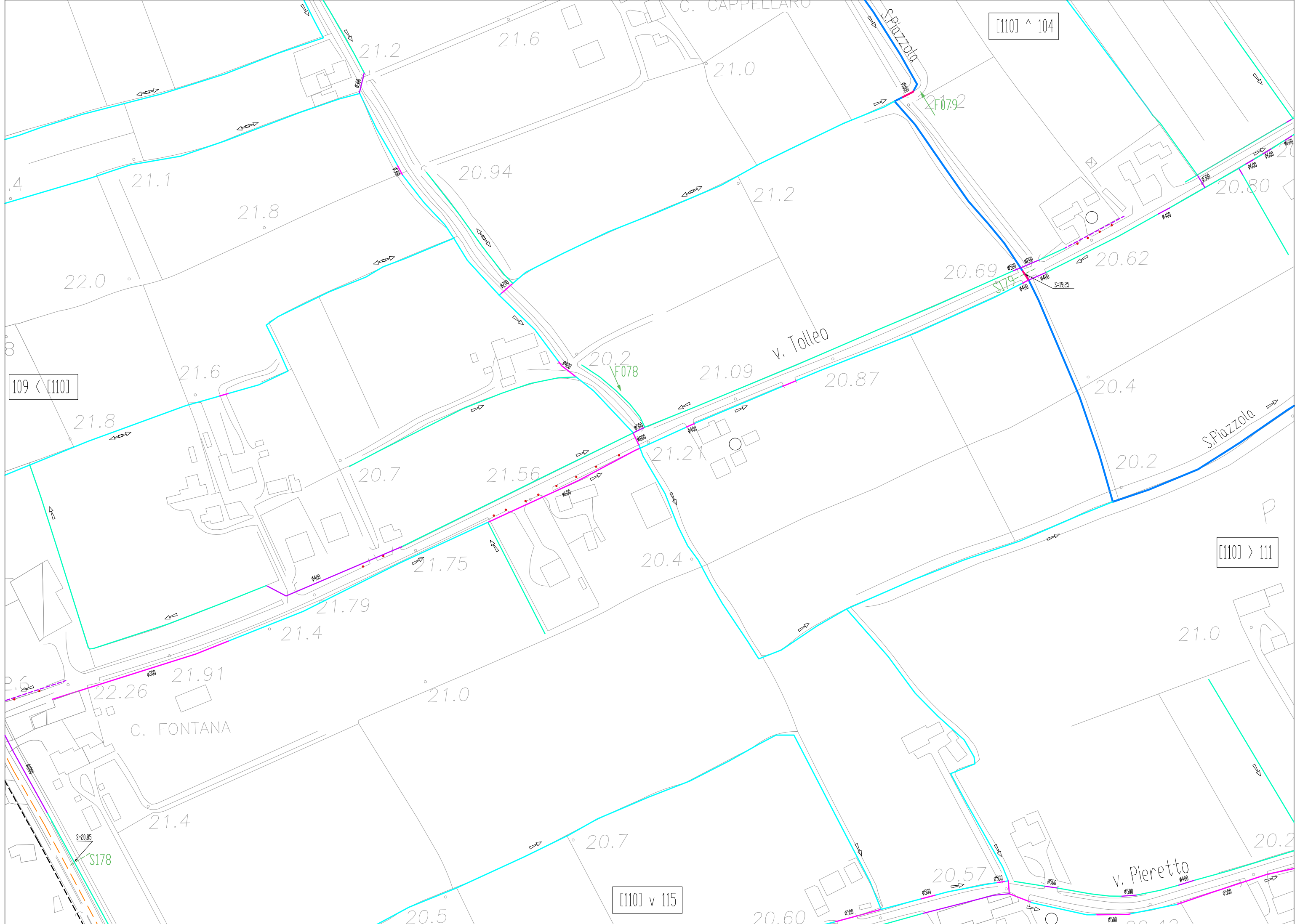
[109] > 110

V. Villafranca

C. RIGON

V. Tolteo







110 < [111]

[111] ^ 105

[111] > 112

[111] v 116

C. PETTENUZZO

v. Tolteo

S. Marina

S. Piazzola

v. Pieretto S. Marina

v. Pieretto

S. Piazzola

S181

S182

S183

S180

S184

F080

IN MATTONI EQUIVALENTE Ø800

S=19,30

S=18,76

S=18,90

S=18,45

Ø500

Ø300

Ø400

Ø300

Ø400

Ø400

Ø500

Ø300

Ø300

Ø400

Ø300

Ø300

Ø300

Ø400

Ø400

Ø300

Ø300

Ø300

Ø300

Ø300

Ø300

Ø300

Ø300

Ø300

Ø300

Ø300

Ø300

Ø300

Ø300

Ø300

Ø300

Ø300

Ø300

Ø300

Ø300

Ø300

Ø300

Ø300

Ø300

Ø300

Ø300

Ø300

Ø300

Ø300

Ø300

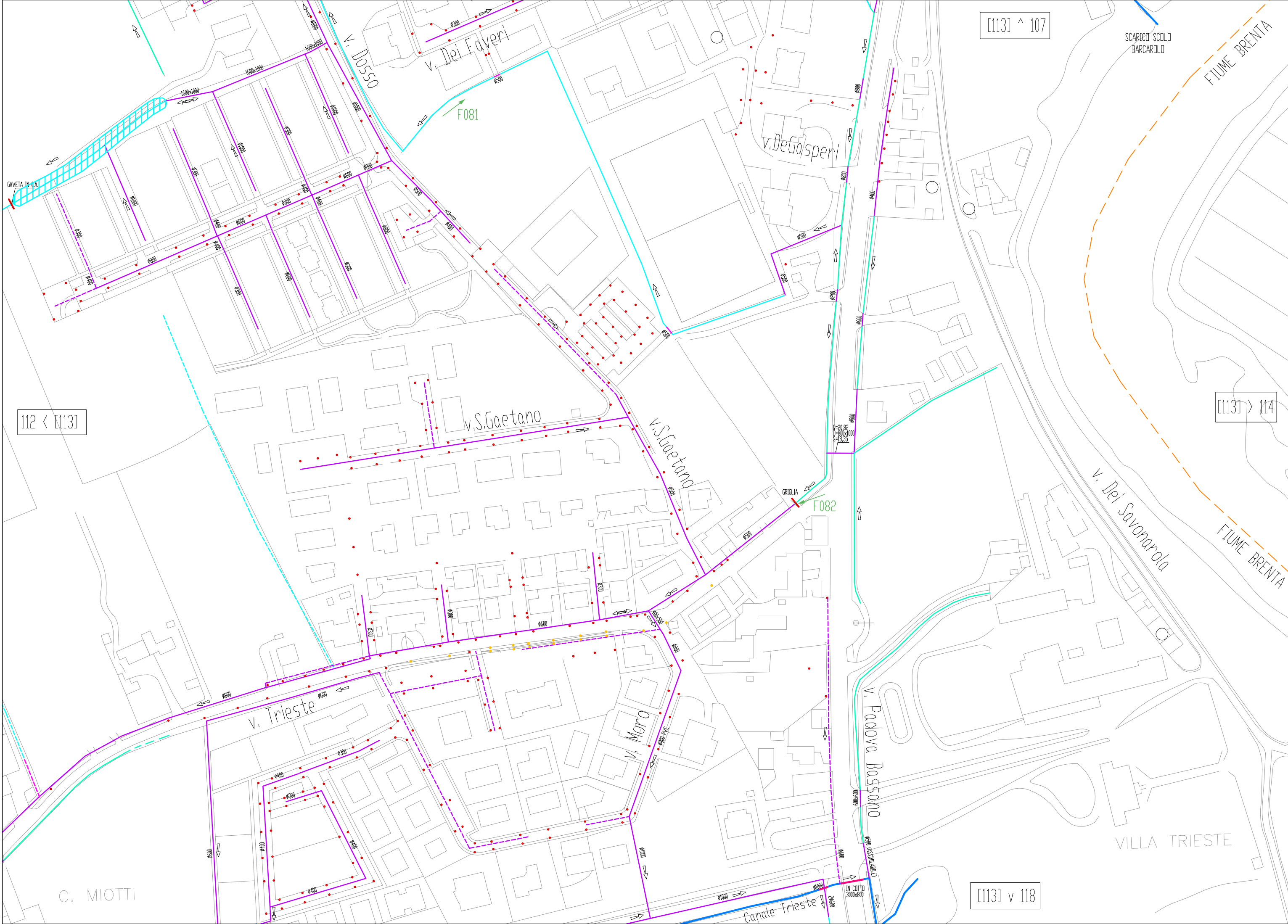
Ø300

Ø300

Ø300

Ø300





[113] ^ 107

SCARICO SCOLO
BARCAROLO

FIUME BRENTA

[113] > 114

FIUME BRENTA

v. Dei Savonarola

VILLA TRIESTE

[113] v 118

v. Padova Bassano

Canale Trieste

v. Mero

v. Trieste

v. S. Gaetano

v. S. Gaetano

v. De Gasperi

v. Dei Faveri

v. Dosso

GAVETA IN C.A.

C. MIOTTI

112 < [113]

IN COTTO
3000x200

GRIGLIA

F081

F082

[114] ^ 108

113 < [114]

CASA MARIN

A

C

C

A

R

I

N

A

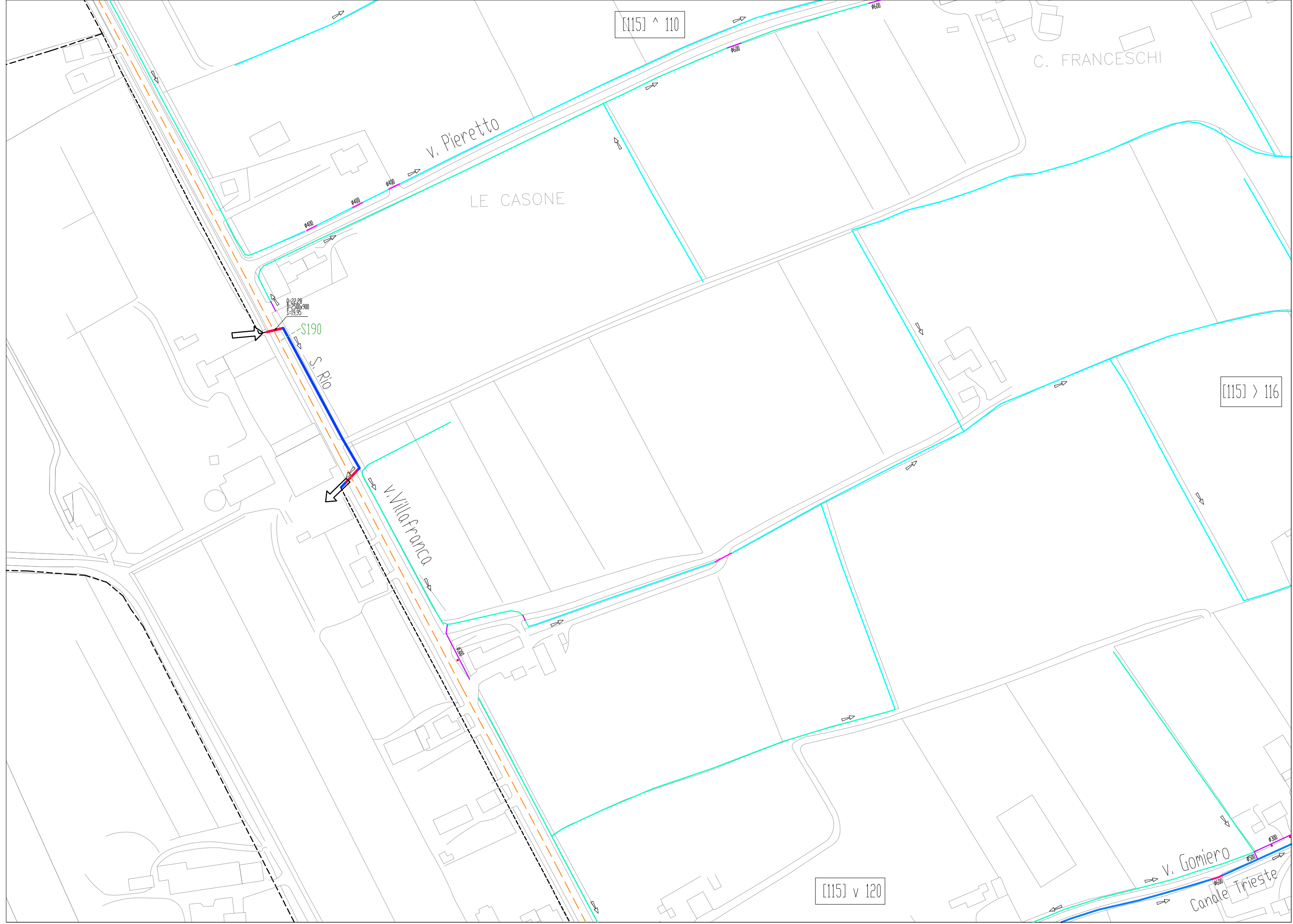
FIUME BRENTA

[114] v 119

FOSSE DI GUARDIA

FIUME BRENTA





[115] ^ 110

C. FRANCESCHI

v. Pieretto

LE CASONE

S190

S. Rio

v. Villafranca

[115] > 116

[115] v 120

v. Gomiero

Canale Trieste

0-22.28
E-500-900
S-19.95

0400

0400

0400

0400

0600

0600

0400

0400

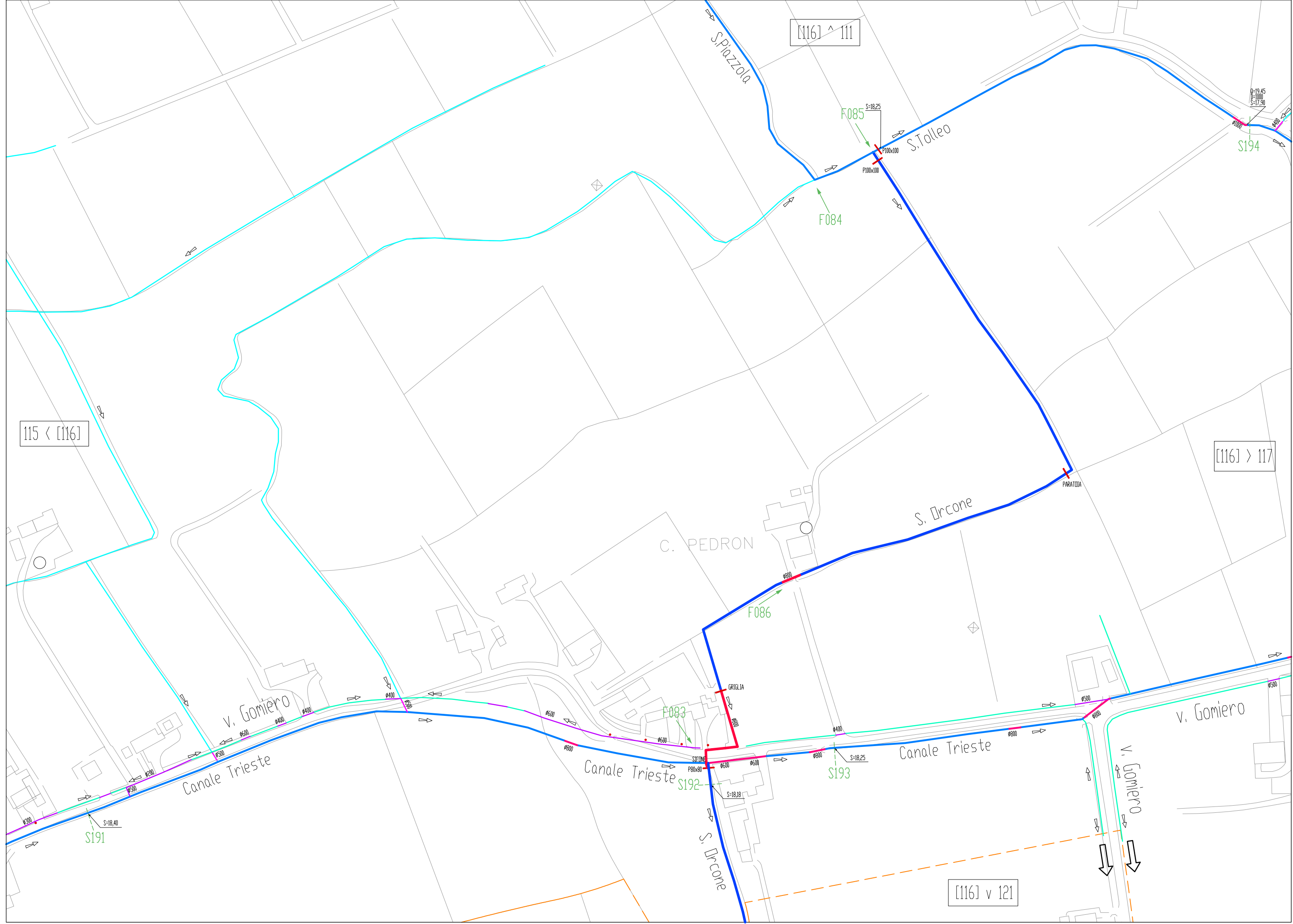
0400

0300

0300

0300

0300



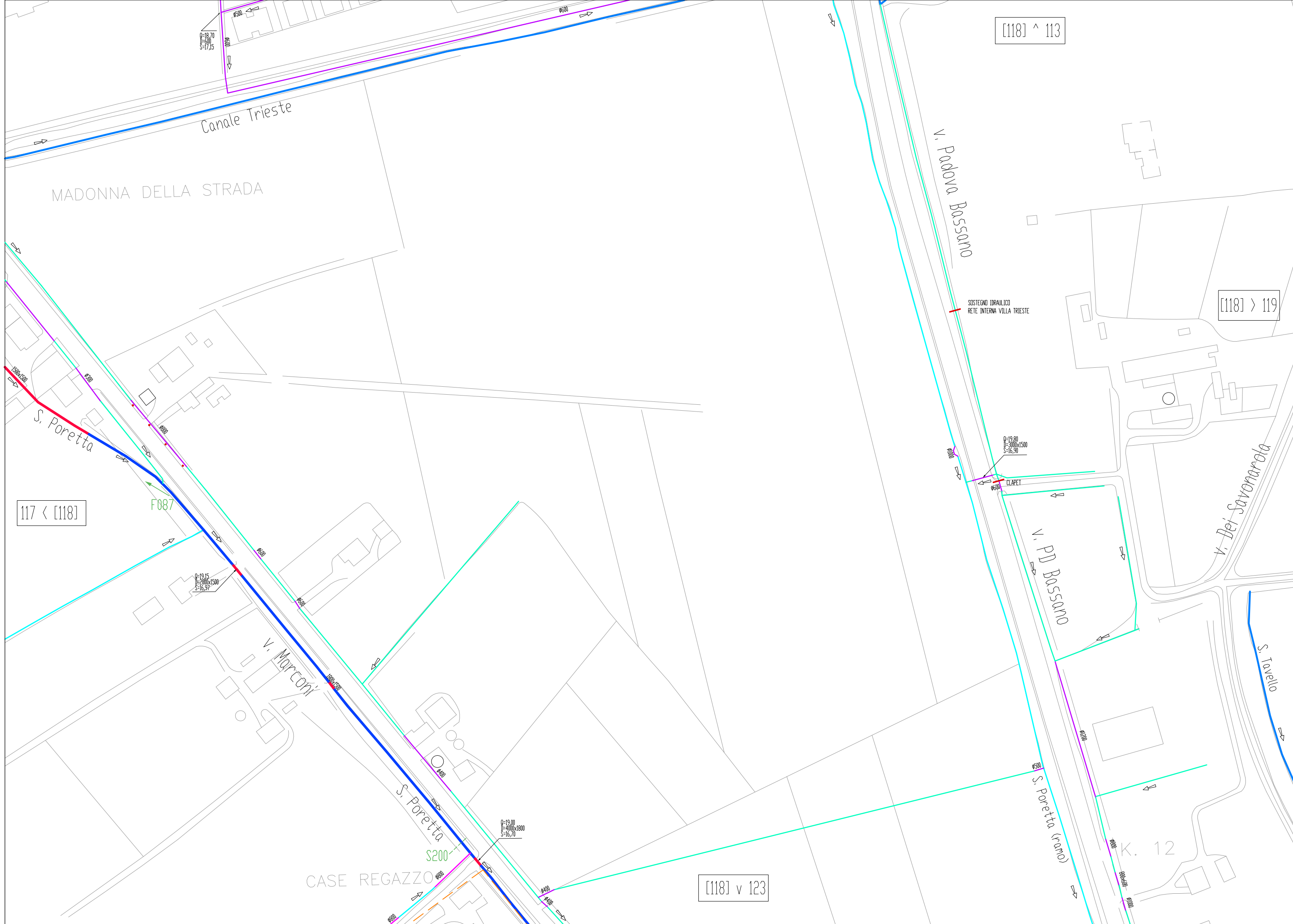
[117] ^ 112

116 < [117]

[117] > 118

[117] v 122





[119] ^ 114

FIUME BRENTA

PRESA IRRIGUA
DAL BRENTA
(MOTOPOMPA)

FIOSO DI IRRIGAZIONE

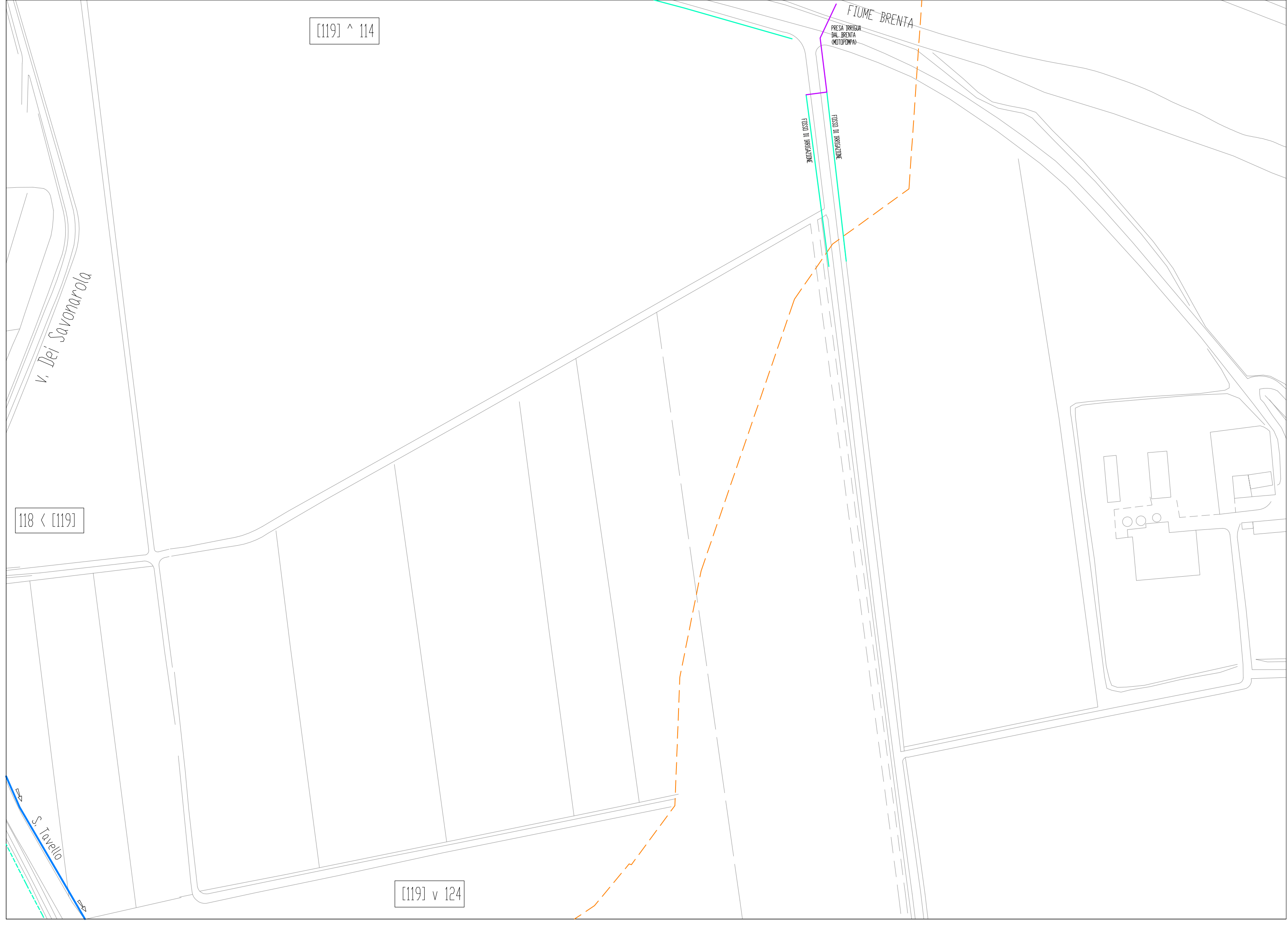
FIOSO DI IRRIGAZIONE

v. Dei Savonarola

118 < [119]

S. Tovo

[119] v 124



[120] ^ 115

V. Gomiero

Canale Trieste

S. Pio

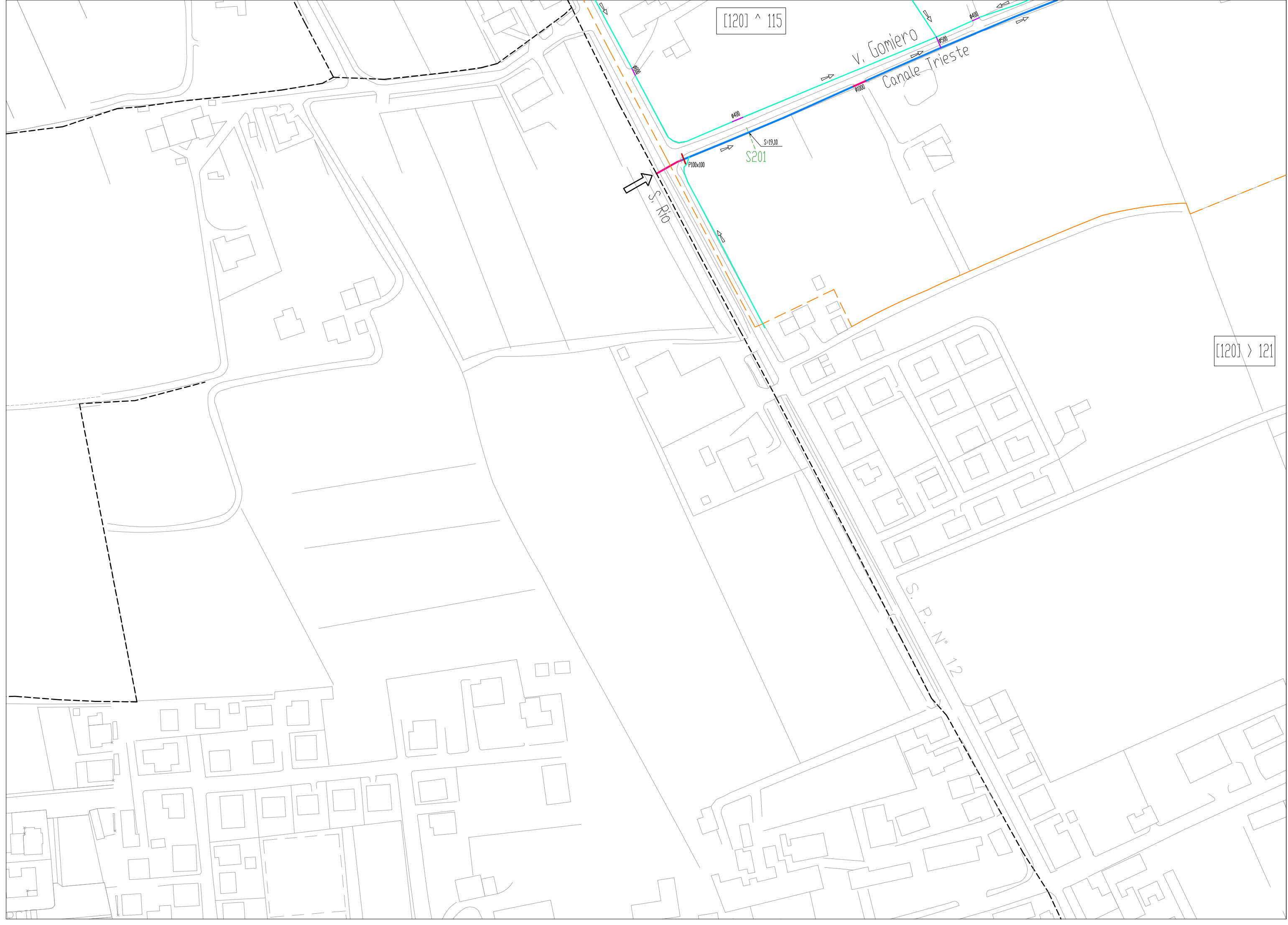
S-19,10

S201

P100x100

[120] > 121

S. P. N. 12



[121] ^ 116

S. Drcone

[121] > 122

120 < [121]

GOMIERO

VIA



[122] ^ 117

v. Gorizia

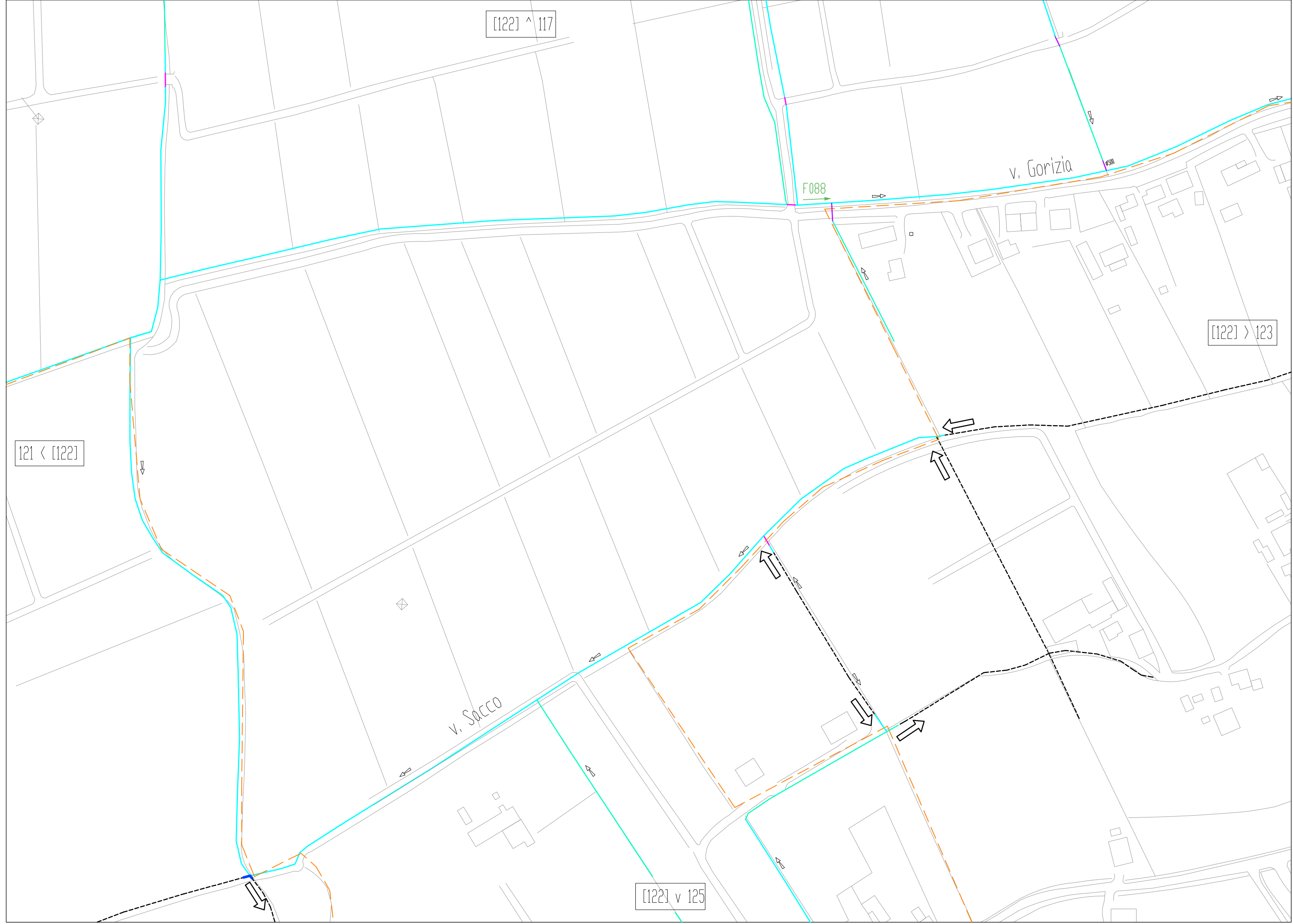
F088

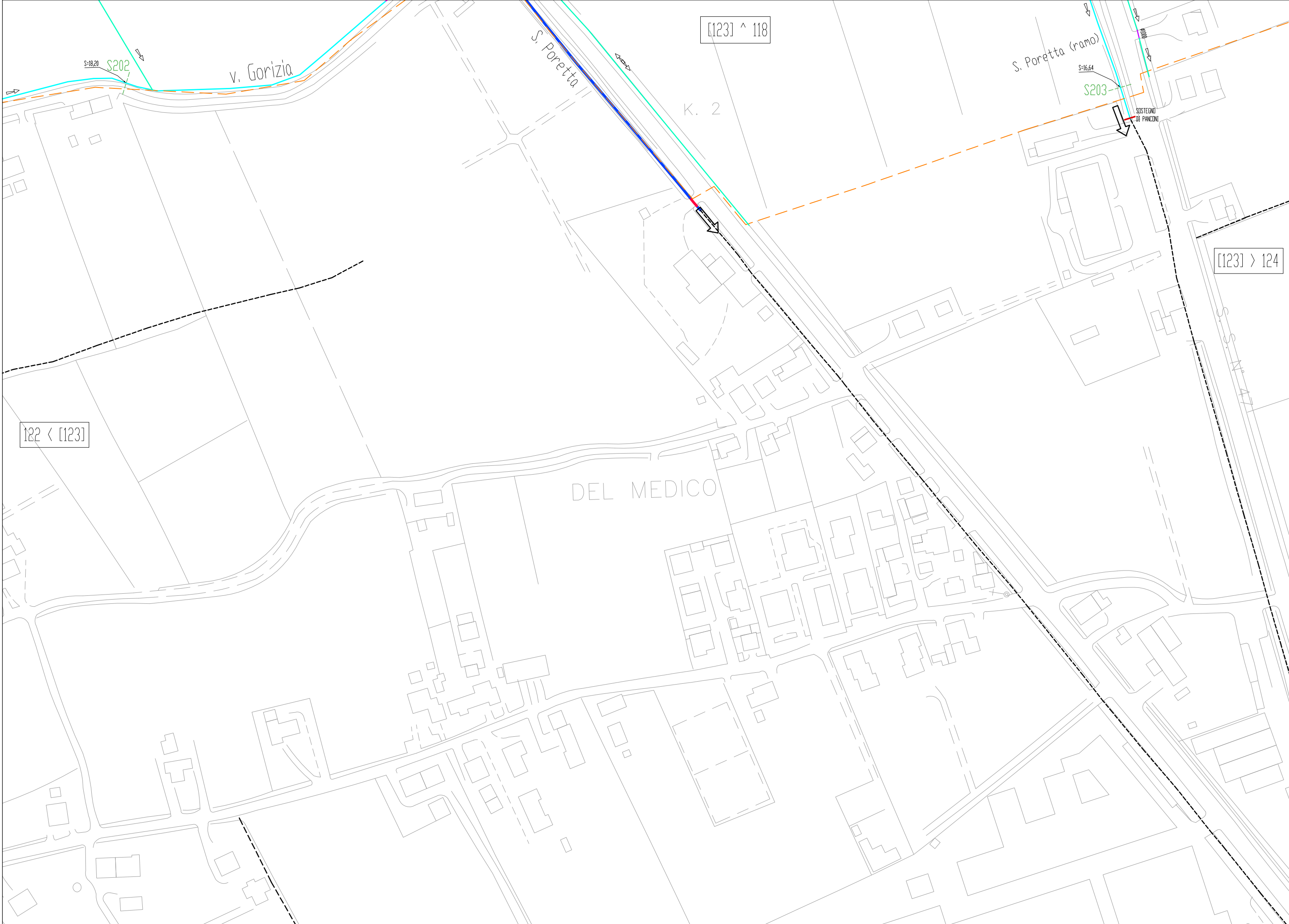
[122] > 123

121 < [122]

v. Sacco

[122] v 125





[123] ^ 118

v. Gorizia

S. Poretta

S. Poretta (ramo)

K. 2

S-16,64 S203

SISTEMI DI PANCINI

[122] < [123]

DEL MEDICO

[123] > 124

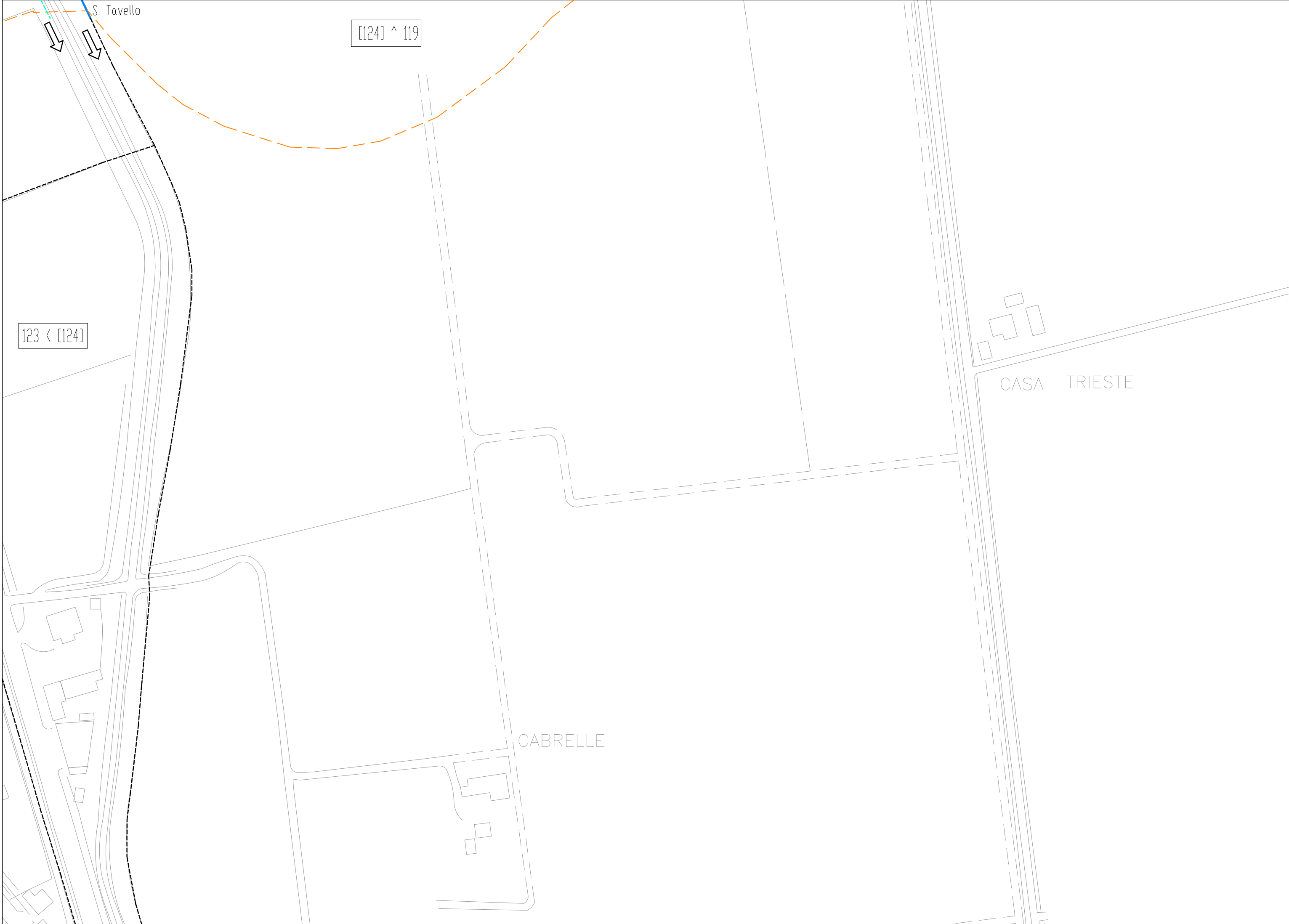
S. Tavello

[124] ^ 119

123 < [124]

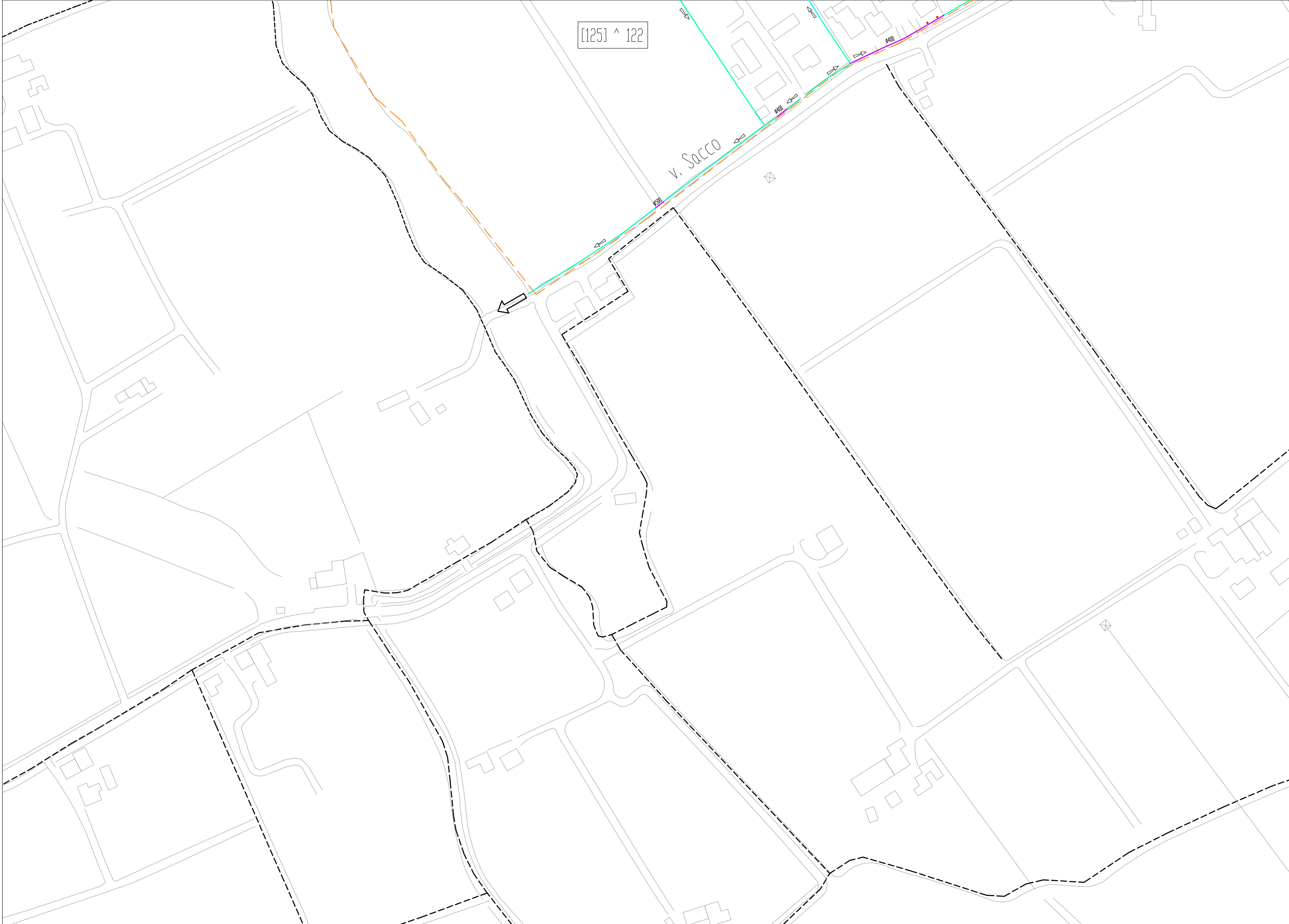
CASA TRIESTE

CABRELLE



[125] ^ 122

V. SACCO



LEGENDA

[X] > Y

[X] = NUMERO DELLA TAVOLA
 Y = NUMERO DELLA TAVOLA DI CONFINE
 > = TAVOLA DI CONFINE A DESTRA
 v = TAVOLA DI CONFINE SOTTO
 < = TAVOLA DI CONFINE A SINISTRA
 ^ = TAVOLA DI CONFINE SOPRA



CONFINE COMUNALE



VIE D'ACQUA ESTERNE AL COMUNE



CANALE CONSORZIALE PRIMARIO A PELO LIBERO



CANALE CONSORZIALE PRIMARIO INTUBATO



CANALE CONSORZIALE SECONDARIO A PELO LIBERO



CANALE CONSORZIALE SECONDARIO INTUBATO



CANALE CONSORZIALE TERZIARIO A PELO LIBERO



CANALE CONSORZIALE TERZIARIO INTUBATO



LINEA IRRIGUA PRIVATA (A PELO LIBERO)



LINEA IRRIGUA PRIVATA (INTUBATA)



DRENAGGIO INTUBATO (CON DIAMETRO)



DRENAGGIO INTUBATO INCERTO O NON MISURATO O IN COSTRUZIONE



ALTRO DRENAGGIO CANALIZZATO A PELO LIBERO



DRENAGGIO CANALIZZATO A PELO LIBERO INCERTO O IN COSTRUZIONE



F006

FOTO E COND VISIVO (RIF. ALLEGATO A4)



INGRESSO/USCITA VIA D'ACQUA DAL TERRITORIO COMUNALE

S004

SEZIONE/PUNTO DI MISURA STRUMENTALE
 (RIF. ALLEGATO A8 PER DESCRIZIONE SEZIONI BATTUTE)

31,45 m s.r.



QUOTA RILEVATA (m sul riferimento C.T.R.)



DIREZIONE ORDINARIA DEFLUSSO SUPERFICIALE O CANALIZZATO



DIREZIONE DRENAGGIO INCERTO O CON RISTAGNO



DIREZIONE DRENAGGIO (SCORRIMENTO SUPERFICIALE PREVALENTE)

Q=27,49

P.C. IN M SUL RIFERIMENTO

D=400

DIAMETRO/LARGHEZZA/ALTEZZA TUBO IN MILLIMETRI

S=25,88

SCORRIMENTO M. SUL RIFERIMENTO C.T.R.

φ500

DIAMETRO TUBO IN MILLIMETRI



CHIUSINO STRADALE



PARATOIA DI REGOLAZIONE O MANUFATTO IDRAULICO GENERICO



CADITOIA STRADALE A NIDO D'APE



CADITOIA STRADALE A BOCCA DI LUPO



VOLUMI DI MITIGAZIONE IDRAULICA PER DETENZIONE